

# Zoning Map

## Windsor Charter Township Section

### Eaton County, Michigan


Updated March 3, 2014

#### Legend

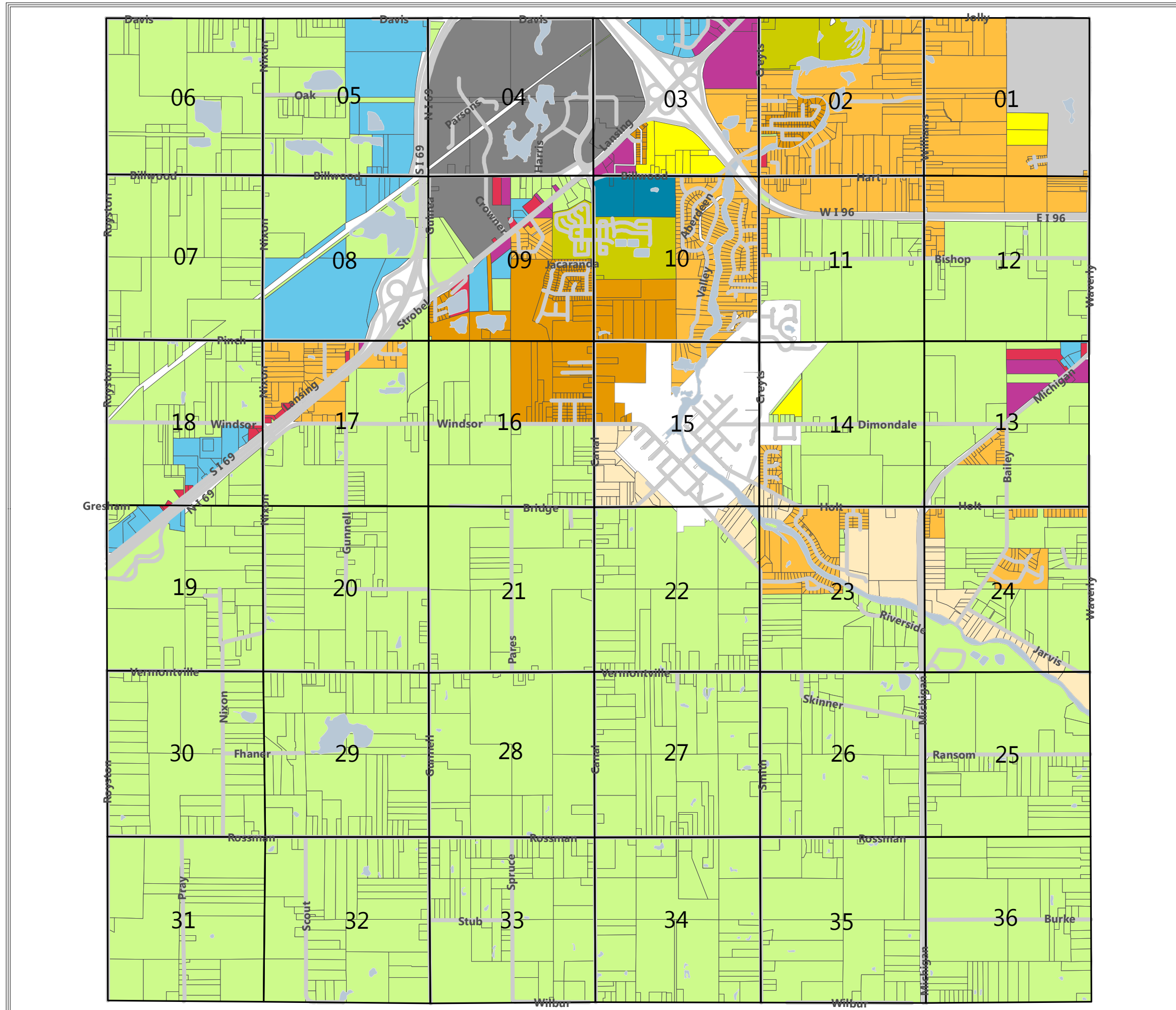
- A-1 Agricultural
- B-1 Business
- B-2 Highway Service
- B-3 Neighborhood Mixed Land Use
- B-4 Community Mixed Land Use
- PUD Planned Unit Development
- M-1 Industrial
- R-1A One-Family Rural Residential
- R-1B One-Family Low Density Residential
- R-1C One-Family Medium Density Residential
- R-1D Medium Density Residential
- R-1M Multiple Family Residential
- SOM State of Michigan
- Lansing
- Village of Dimondale

Township Section Map

06	05	04	03	02	01
07	08	09	10	11	12
18	17	16	15	14	13
19	20	21	22	23	24
30	29	28	27	26	25
31	32	33	34	35	36



Windsor Township Clerk  
Date



# Zoning Map

## Windsor Charter Township Section 01

### Eaton County, Michigan

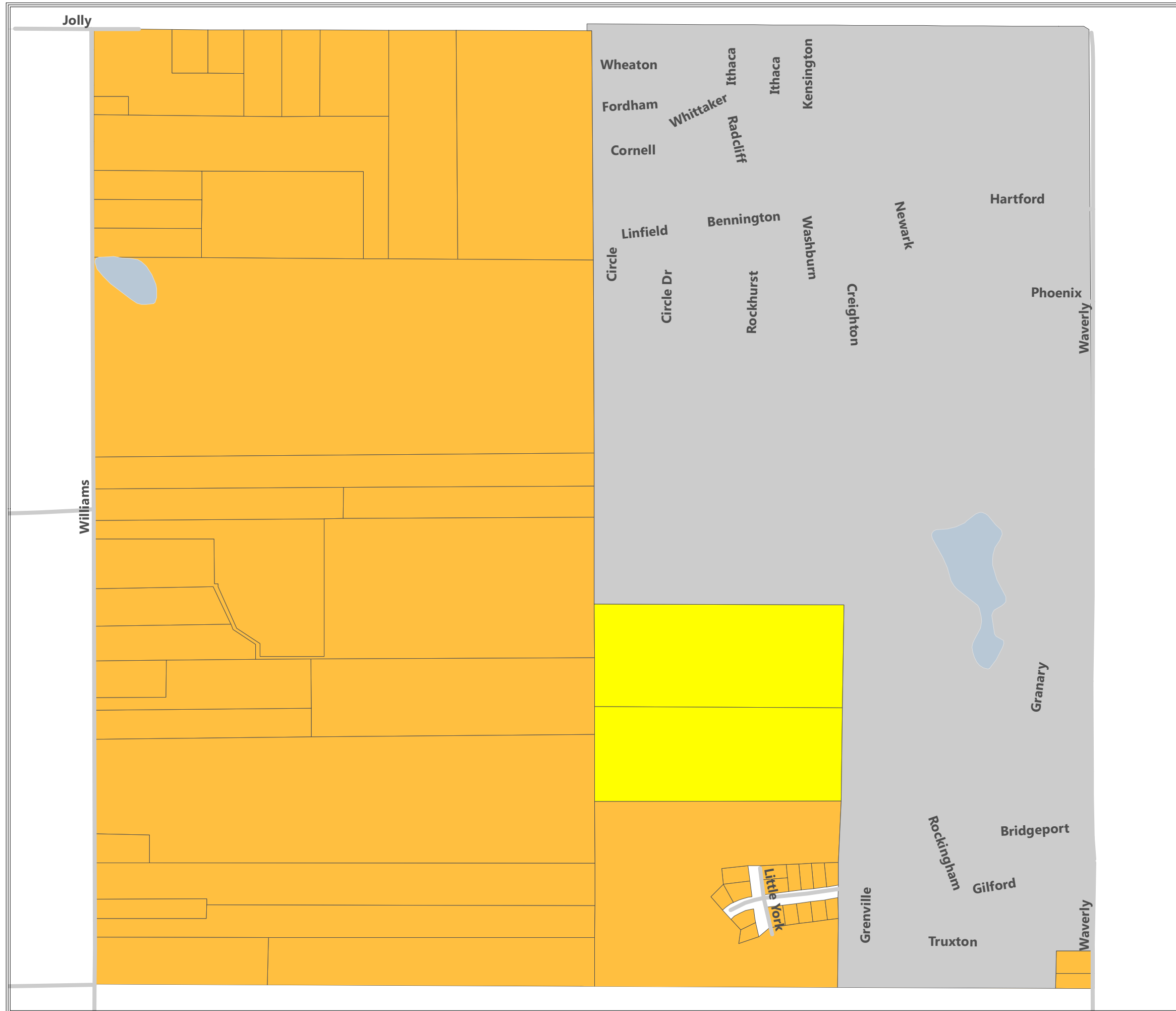
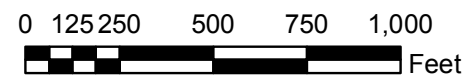
Updated March 3, 2014

#### Legend

- A-1 Agricultural
- B-1 Business
- B-2 Highway Service
- B-3 Neighborhood Mixed Land Use
- B-4 Community Mixed Land Use
- PUD Planned Unit Development
- M-1 Industrial
- R-1A One-Family Rural Residential
- R-1B One-Family Low Density Residential
- R-1C One-Family Medium Density Residential
- R-1D Medium Density Residential
- R-1M Multiple Family Residential
- SOM State of Michigan
- Lansing
- Village of Dimondale

Township Section Map

06	05	04	03	02	01
07	08	09	10	11	12
18	17	16	15	14	13
19	20	21	22	23	24
30	29	28	27	26	25
31	32	33	34	35	36



# Zoning Map

## Windsor Charter Township Section 02

### Eaton County, Michigan

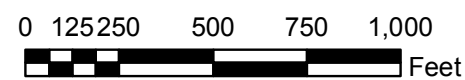
Updated March 3, 2014

#### Legend

- A-1 Agricultural
- B-1 Business
- B-2 Highway Service
- B-3 Neighborhood Mixed Land Use
- B-4 Community Mixed Land Use
- PUD Planned Unit Development
- M-1 Industrial
- R-1A One-Family Rural Residential
- R-1B One-Family Low Density Residential
- R-1C One-Family Medium Density Residential
- R-1D Medium Density Residential
- R-1M Multiple Family Residential
- SOM State of Michigan
- Lansing
- Village of Dimondale

Township Section Map

06	05	04	03	02	01
07	08	09	10	11	12
18	17	16	15	14	13
19	20	21	22	23	24
30	29	28	27	26	25
31	32	33	34	35	36



# Zoning Map

## Windsor Charter Township Section 03

### Eaton County, Michigan

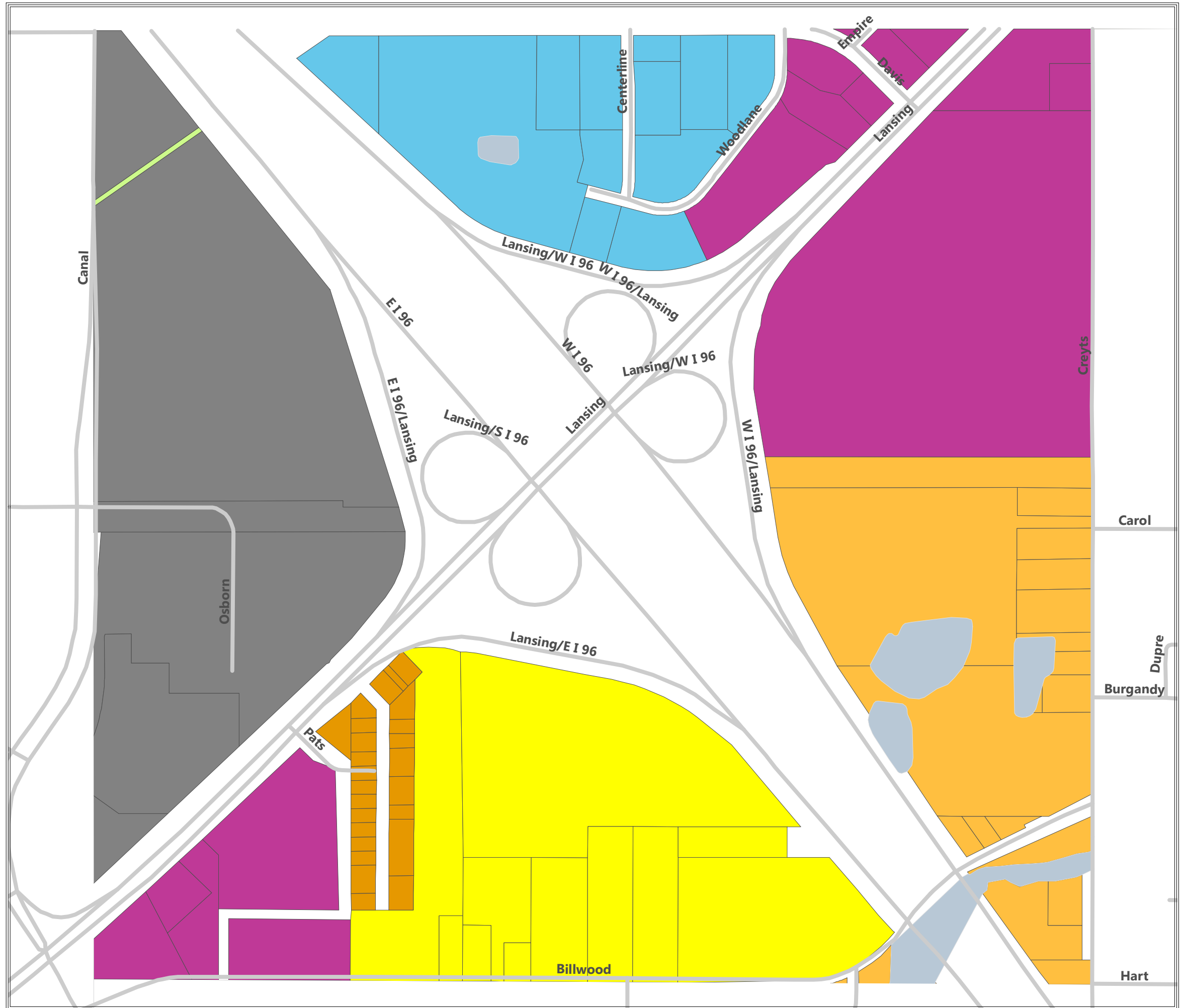
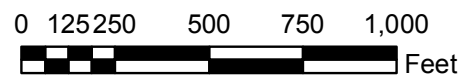
Updated March 3, 2014

#### Legend

- A-1 Agricultural
- B-1 Business
- B-2 Highway Service
- B-3 Neighborhood Mixed Land Use
- B-4 Community Mixed Land Use
- PUD Planned Unit Development
- M-1 Industrial
- R-1A One-Family Rural Residential
- R-1B One-Family Low Density Residential
- R-1C One-Family Medium Density Residential
- R-1D Medium Density Residential
- R-1M Multiple Family Residential
- SOM State of Michigan
- Lansing
- Village of Dimondale

#### Township Section Map

06	05	04	03	02	01
07	08	09	10	11	12
18	17	16	15	14	13
19	20	21	22	23	24
30	29	28	27	26	25
31	32	33	34	35	36



# Zoning Map

## Windsor Charter Township Section 04

### Eaton County, Michigan

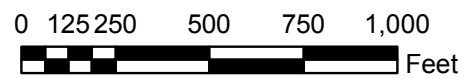
Updated March 3, 2014

#### Legend

- A-1 Agricultural
- B-1 Business
- B-2 Highway Service
- B-3 Neighborhood Mixed Land Use
- B-4 Community Mixed Land Use
- PUD Planned Unit Development
- M-1 Industrial
- R-1A One-Family Rural Residential
- R-1B One-Family Low Density Residential
- R-1C One-Family Medium Density Residential
- R-1D Medium Density Residential
- R-1M Multiple Family Residential
- SOM State of Michigan
- Lansing
- Village of Dimondale

Township Section Map

06	05	04	03	02	01
07	08	09	10	11	12
18	17	16	15	14	13
19	20	21	22	23	24
30	29	28	27	26	25
31	32	33	34	35	36



# Zoning Map

## Windsor Charter Township Section 05

### Eaton County, Michigan

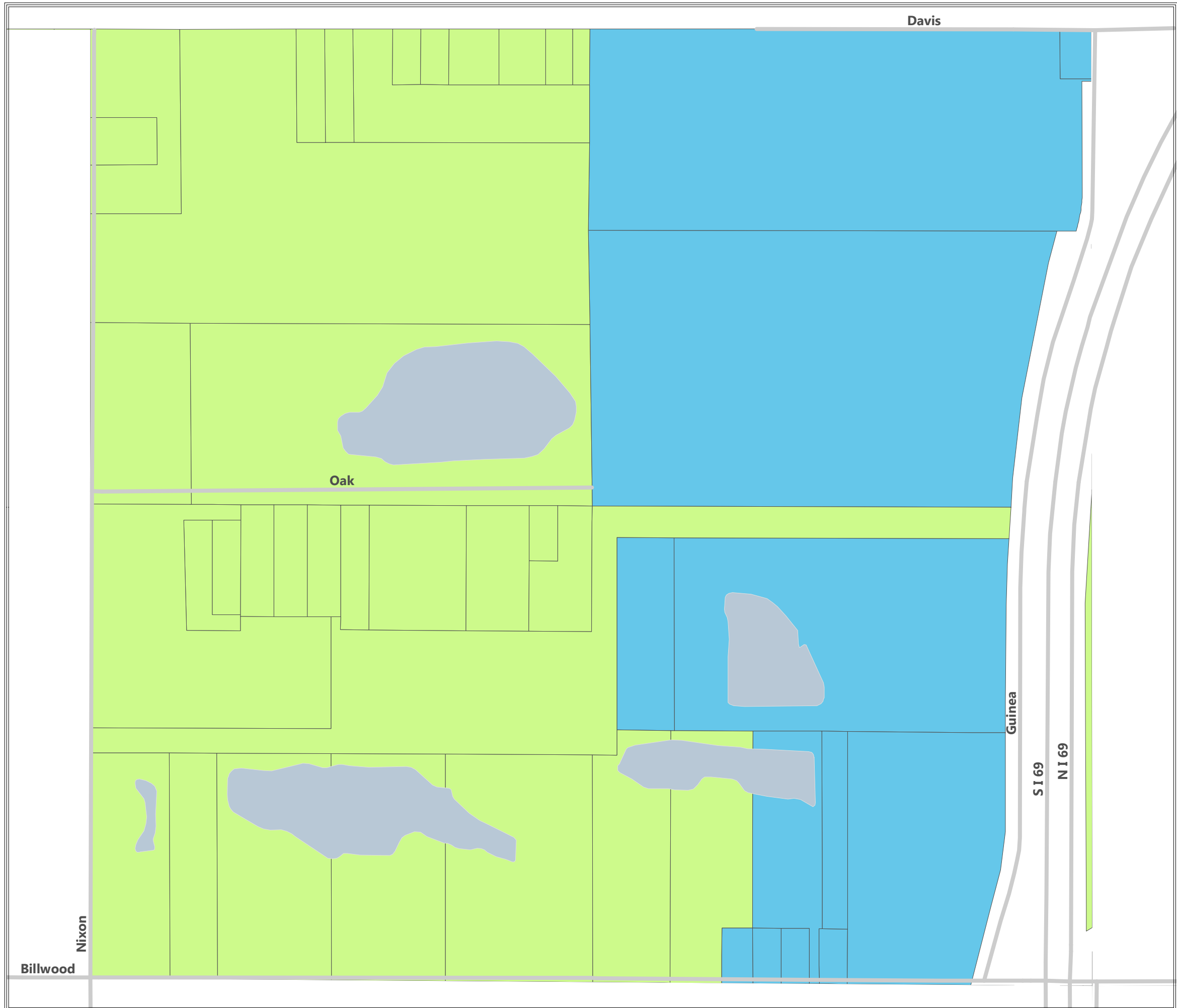
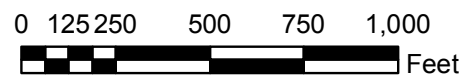
Updated March 3, 2014

#### Legend

- A-1 Agricultural
- B-1 Business
- B-2 Highway Service
- B-3 Neighborhood Mixed Land Use
- B-4 Community Mixed Land Use
- PUD Planned Unit Development
- M-1 Industrial
- R-1A One-Family Rural Residential
- R-1B One-Family Low Density Residential
- R-1C One-Family Medium Density Residential
- R-1D Medium Density Residential
- R-1M Multiple Family Residential
- SOM State of Michigan
- Lansing
- Village of Dimondale

Township Section Map

06	05	04	03	02	01
07	08	09	10	11	12
18	17	16	15	14	13
19	20	21	22	23	24
30	29	28	27	26	25
31	32	33	34	35	36



# Zoning Map

## Windsor Charter Township Section 06

### Eaton County, Michigan

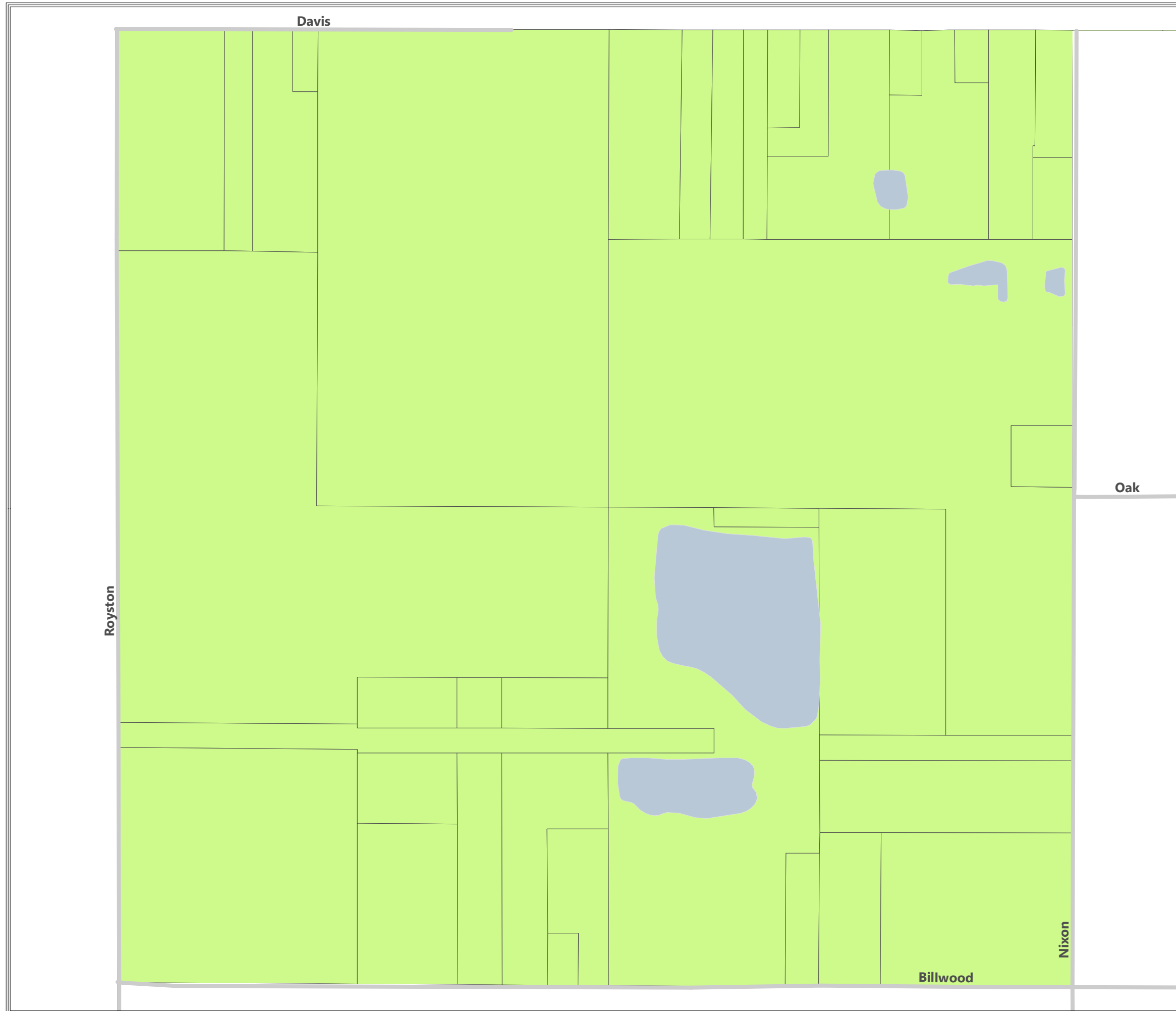
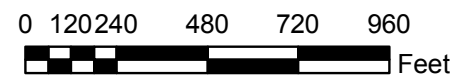
Updated March 3, 2014

**Legend**

- A-1 Agricultural
- B-1 Business
- B-2 Highway Service
- B-3 Neighborhood Mixed Land Use
- B-4 Community Mixed Land Use
- PUD Planned Unit Development
- M-1 Industrial
- R-1A One-Family Rural Residential
- R-1B One-Family Low Density Residential
- R-1C One-Family Medium Density Residential
- R-1D Medium Density Residential
- R-1M Multiple Family Residential
- SOM State of Michigan
- Lansing
- Village of Dimondale

Township Section Map

06	05	04	03	02	01
07	08	09	10	11	12
18	17	16	15	14	13
19	20	21	22	23	24
30	29	28	27	26	25
31	32	33	34	35	36





# Zoning Map

## Windsor Charter Township Section 07

### Eaton County, Michigan

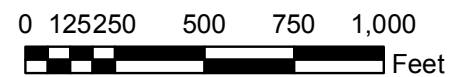
Updated March 3, 2014

#### Legend

- A-1 Agricultural
- B-1 Business
- B-2 Highway Service
- B-3 Neighborhood Mixed Land Use
- B-4 Community Mixed Land Use
- PUD Planned Unit Development
- M-1 Industrial
- R-1A One-Family Rural Residential
- R-1B One-Family Low Density Residential
- R-1C One-Family Medium Density Residential
- R-1D Medium Density Residential
- R-1M Multiple Family Residential
- SOM State of Michigan
- Lansing
- Village of Dimondale

Township Section Map

06	05	04	03	02	01
<b>07</b>	08	09	10	11	12
18	17	16	15	14	13
19	20	21	22	23	24
30	29	28	27	26	25
31	32	33	34	35	36





# Zoning Map

## Windsor Charter Township Section 08

### Eaton County, Michigan

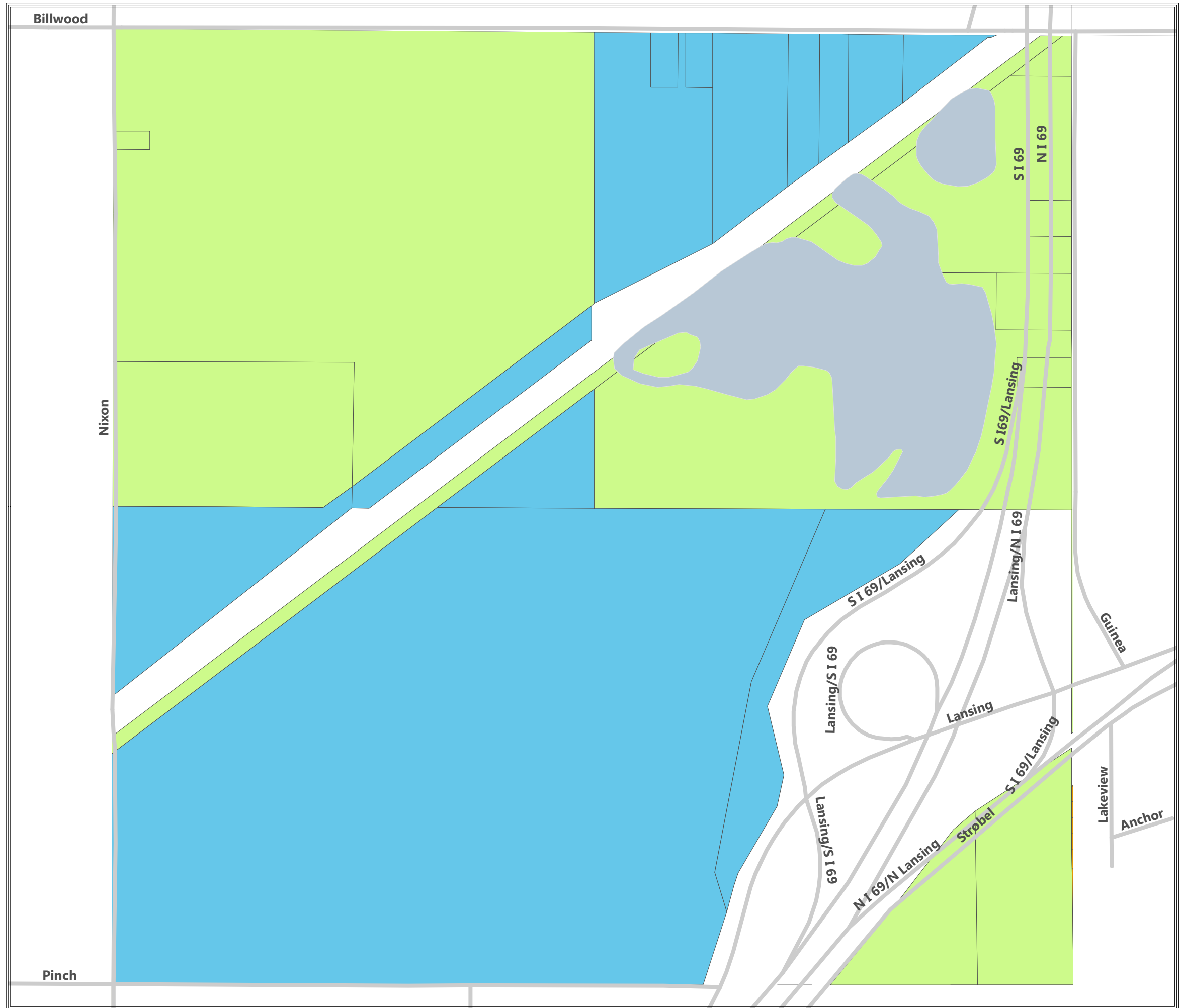
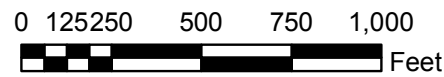
Updated March 3, 2014

#### Legend

- A-1 Agricultural
- B-1 Business
- B-2 Highway Service
- B-3 Neighborhood Mixed Land Use
- B-4 Community Mixed Land Use
- PUD Planned Unit Development
- M-1 Industrial
- R-1A One-Family Rural Residential
- R-1B One-Family Low Density Residential
- R-1C One-Family Medium Density Residential
- R-1D Medium Density Residential
- R-1M Multiple Family Residential
- SOM State of Michigan
- Lansing
- Village of Dimondale

Township Section Map

06	05	04	03	02	01
07	<b>08</b>	09	10	11	12
18	17	16	15	14	13
19	20	21	22	23	24
30	29	28	27	26	25
31	32	33	34	35	36



# Zoning Map

## Windsor Charter Township Section 09

### Eaton County, Michigan

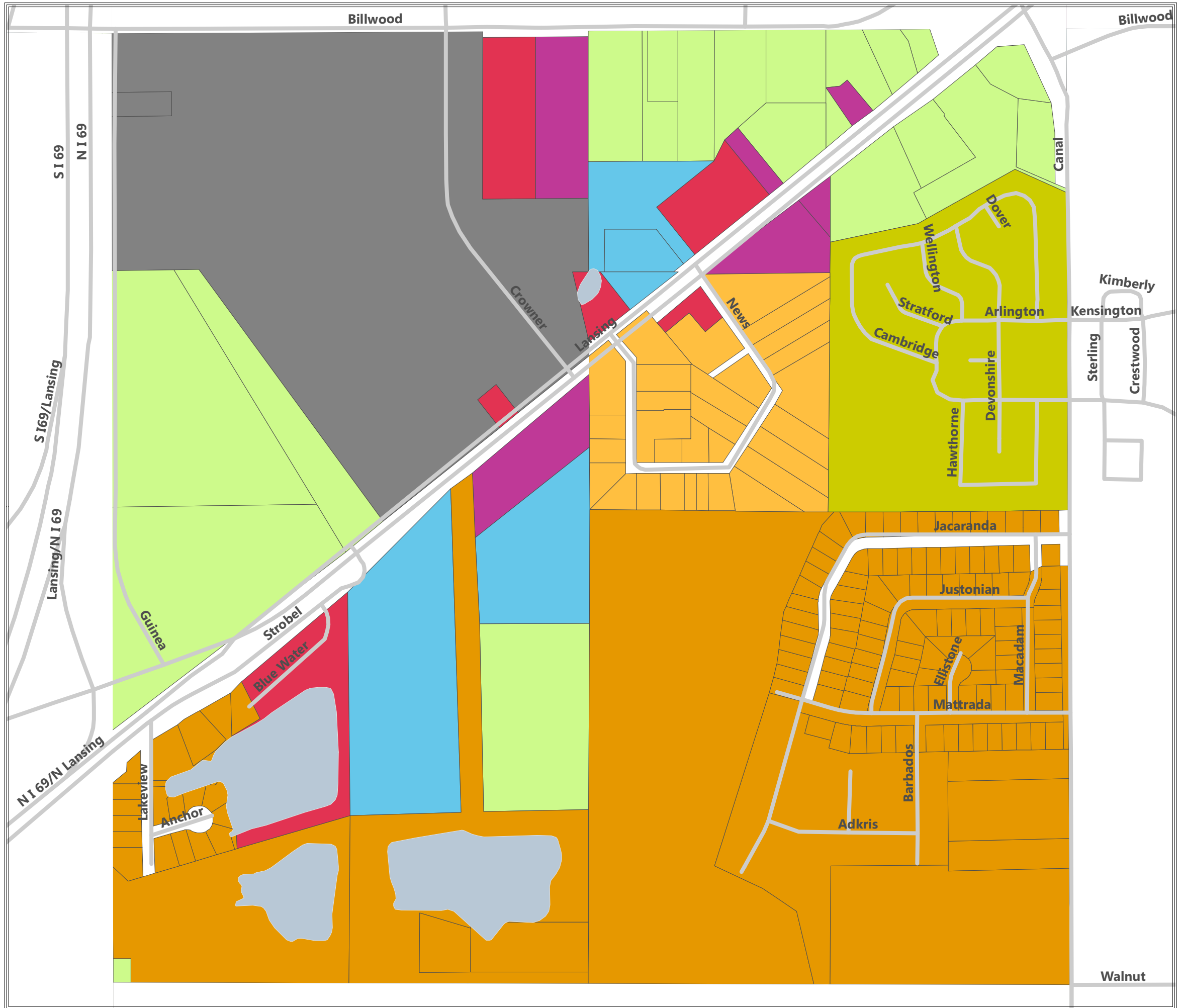
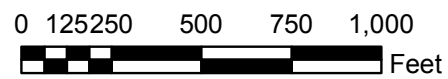
Updated March 3, 2014

#### Legend

- A-1 Agricultural
- B-1 Business
- B-2 Highway Service
- B-3 Neighborhood Mixed Land Use
- B-4 Community Mixed Land Use
- PUD Planned Unit Development
- M-1 Industrial
- R-1A One-Family Rural Residential
- R-1B One-Family Low Density Residential
- R-1C One-Family Medium Density Residential
- R-1D Medium Density Residential
- R-1M Multiple Family Residential
- SOM State of Michigan
- Lansing
- Village of Dimondale

#### Township Section Map

06	05	04	03	02	01
07	08	09	10	11	12
18	17	16	15	14	13
19	20	21	22	23	24
30	29	28	27	26	25
31	32	33	34	35	36



# Zoning Map

## Windsor Charter Township Section 10

### Eaton County, Michigan

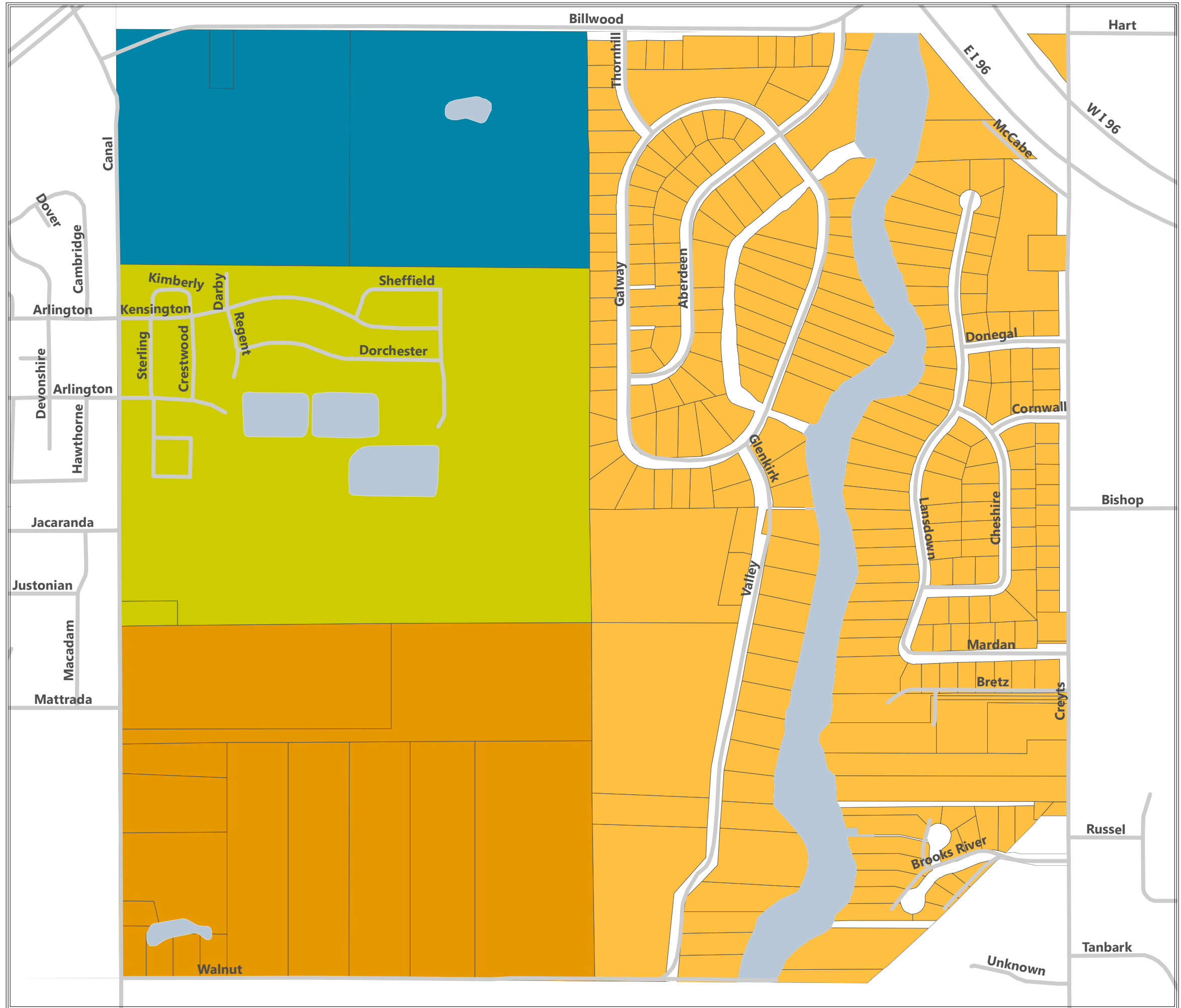
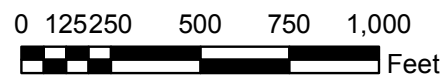
Updated March 3, 2014

#### Legend

- A-1 Agricultural
- B-1 Business
- B-2 Highway Service
- B-3 Neighborhood Mixed Land Use
- B-4 Community Mixed Land Use
- PUD Planned Unit Development
- M-1 Industrial
- R-1A One-Family Rural Residential
- R-1B One-Family Low Density Residential
- R-1C One-Family Medium Density Residential
- R-1D Medium Density Residential
- R-1M Multiple Family Residential
- SOM State of Michigan
- Lansing
- Village of Dimondale

Township Section Map

06	05	04	03	02	01
07	08	09	<b>10</b>	11	12
18	17	16	15	14	13
19	20	21	22	23	24
30	29	28	27	26	25
31	32	33	34	35	36



# Zoning Map

## Windsor Charter Township Section 11

### Eaton County, Michigan

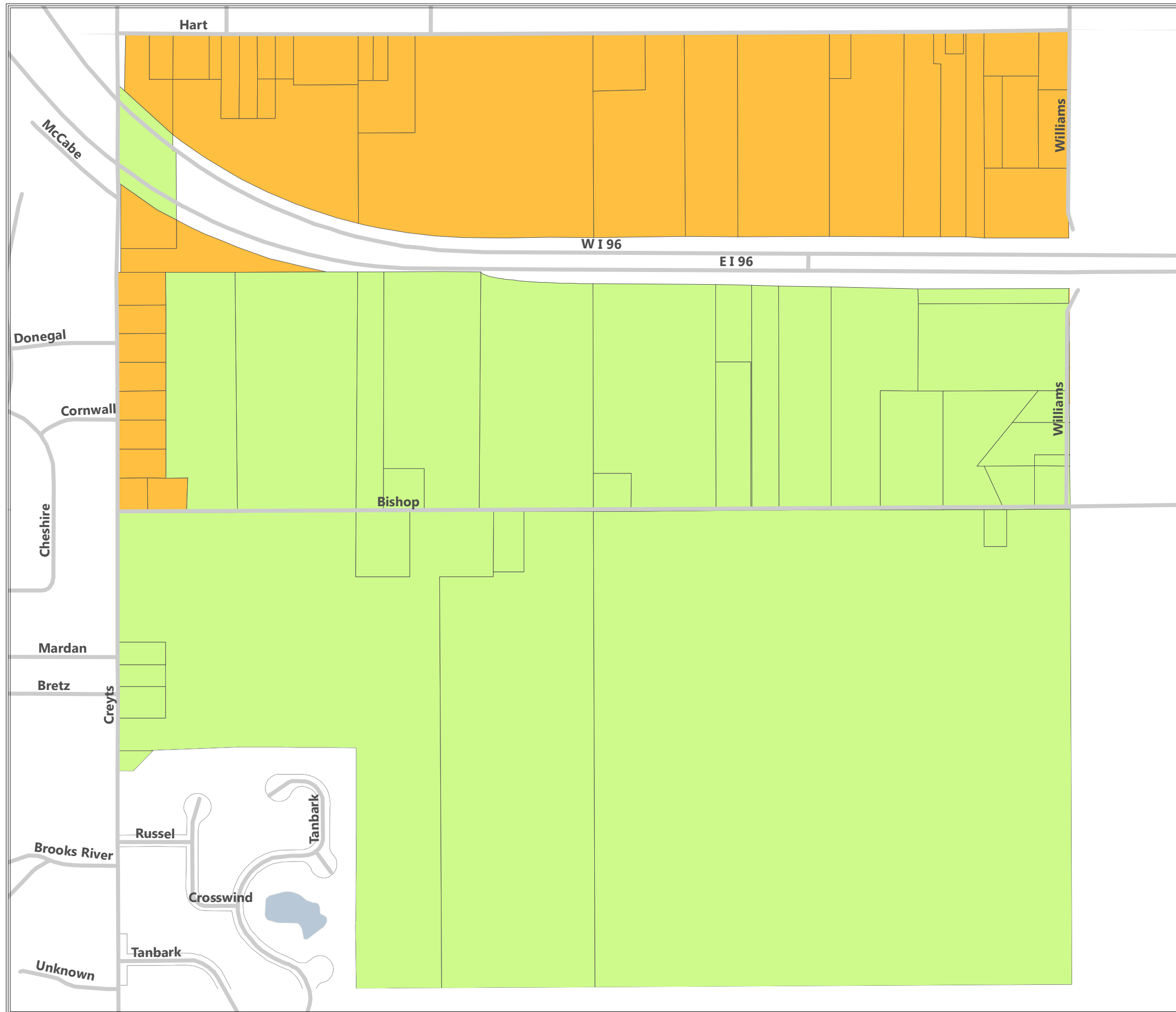
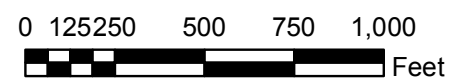
Updated March 3, 2014

#### Legend

- A-1 Agricultural
- B-1 Business
- B-2 Highway Service
- B-3 Neighborhood Mixed Land Use
- B-4 Community Mixed Land Use
- PUD Planned Unit Development
- M-1 Industrial
- R-1A One-Family Rural Residential
- R-1B One-Family Low Density Residential
- R-1C One-Family Medium Density Residential
- R-1D Medium Density Residential
- R-1M Multiple Family Residential
- SOM State of Michigan
- Lansing
- Village of Dimondale

Township Section Map

06	05	04	03	02	01
07	08	09	10	11	12
18	17	16	15	14	13
19	20	21	22	23	24
30	29	28	27	26	25
31	32	33	34	35	36



# Zoning Map

## Windsor Charter Township Section 12

### Eaton County, Michigan

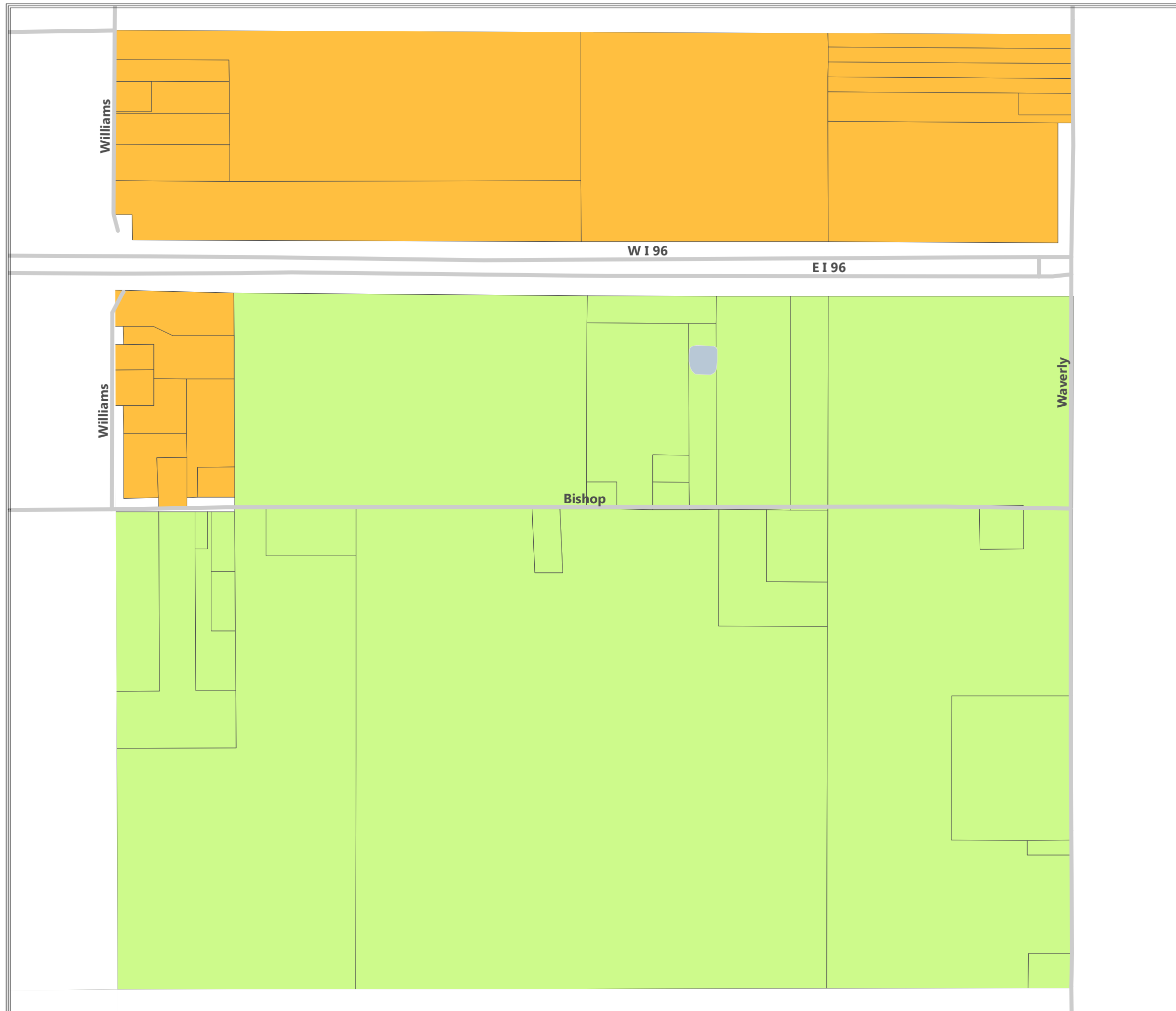
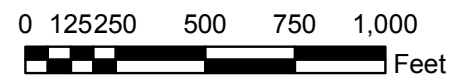
Updated March 3, 2014

#### Legend

- A-1 Agricultural
- B-1 Business
- B-2 Highway Service
- B-3 Neighborhood Mixed Land Use
- B-4 Community Mixed Land Use
- PUD Planned Unit Development
- M-1 Industrial
- R-1A One-Family Rural Residential
- R-1B One-Family Low Density Residential
- R-1C One-Family Medium Density Residential
- R-1D Medium Density Residential
- R-1M Multiple Family Residential
- SOM State of Michigan
- Lansing
- Village of Dimondale

Township Section Map

06	05	04	03	02	01
07	08	09	10	11	12
18	17	16	15	14	13
19	20	21	22	23	24
30	29	28	27	26	25
31	32	33	34	35	36



# Zoning Map

## Windsor Charter Township Section 13

### Eaton County, Michigan

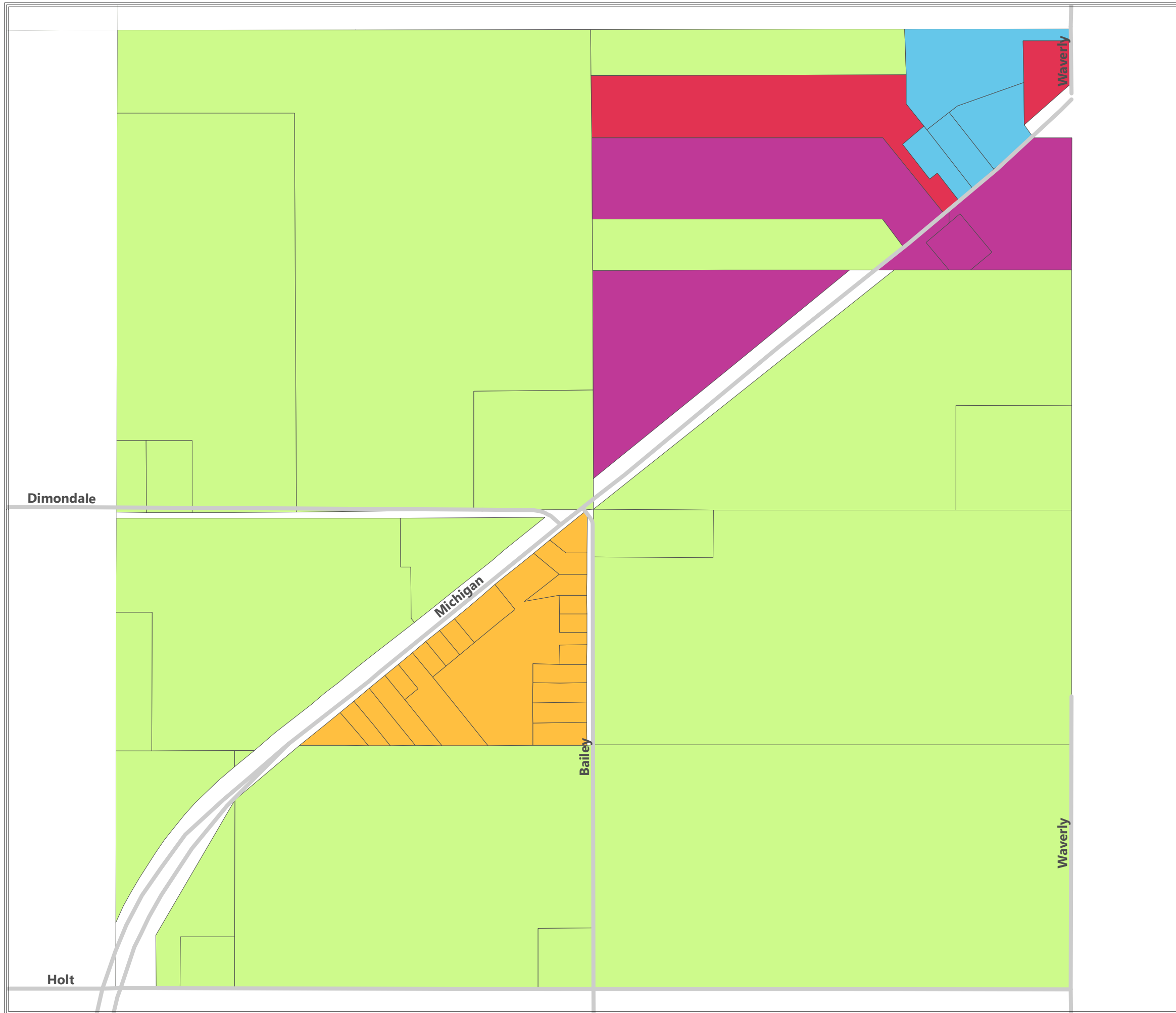
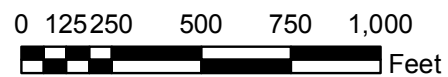
Updated March 3, 2014

#### Legend

- A-1 Agricultural
- B-1 Business
- B-2 Highway Service
- B-3 Neighborhood Mixed Land Use
- B-4 Community Mixed Land Use
- PUD Planned Unit Development
- M-1 Industrial
- R-1A One-Family Rural Residential
- R-1B One-Family Low Density Residential
- R-1C One-Family Medium Density Residential
- R-1D Medium Density Residential
- R-1M Multiple Family Residential
- SOM State of Michigan
- Lansing
- Village of Dimondale

#### Township Section Map

06	05	04	03	02	01
07	08	09	10	11	12
18	17	16	15	14	13
19	20	21	22	23	24
30	29	28	27	26	25
31	32	33	34	35	36



# Zoning Map

## Windsor Charter Township Section 14

### Eaton County, Michigan

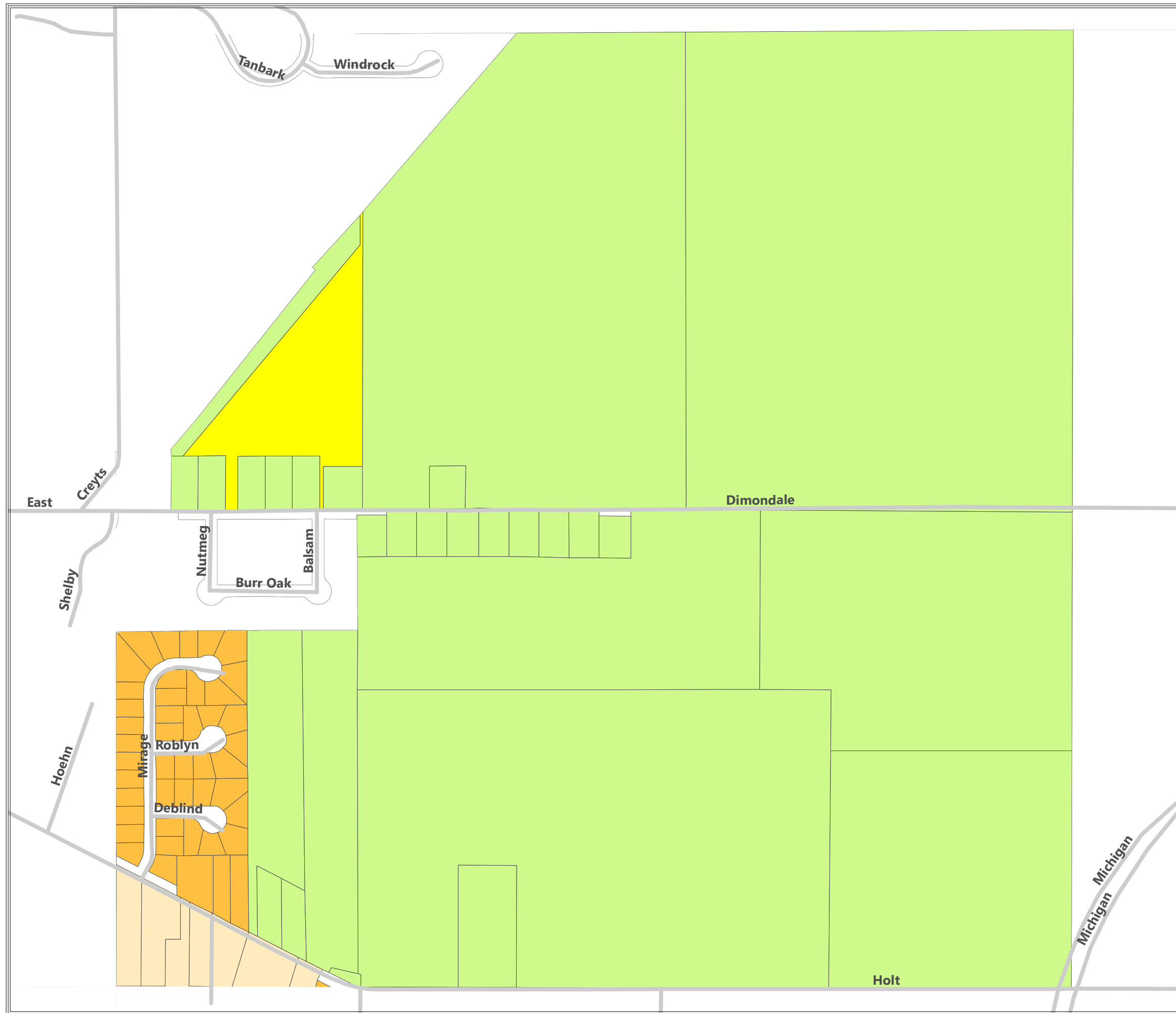
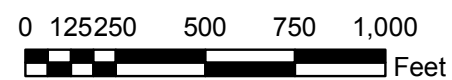
Updated March 3, 2014

#### Legend

- A-1 Agricultural
- B-1 Business
- B-2 Highway Service
- B-3 Neighborhood Mixed Land Use
- B-4 Community Mixed Land Use
- PUD Planned Unit Development
- M-1 Industrial
- R-1A One-Family Rural Residential
- R-1B One-Family Low Density Residential
- R-1C One-Family Medium Density Residential
- R-1D Medium Density Residential
- R-1M Multiple Family Residential
- SOM State of Michigan
- Lansing
- Village of Dimondale

Township Section Map

06	05	04	03	02	01
07	08	09	10	11	12
18	17	16	15	14	13
19	20	21	22	23	24
30	29	28	27	26	25
31	32	33	34	35	36





# Zoning Map

## Windsor Charter Township Section 15

### Eaton County, Michigan

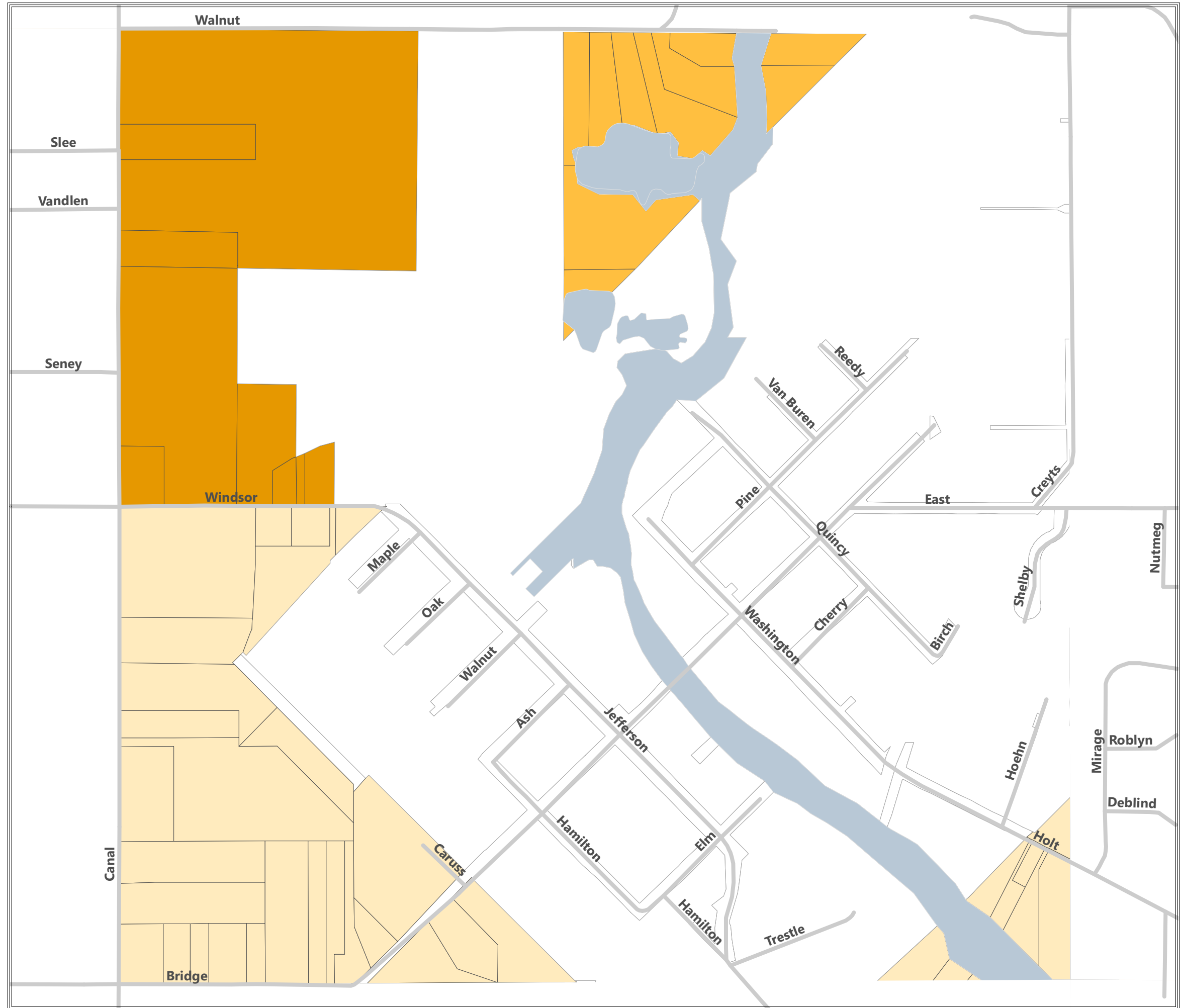
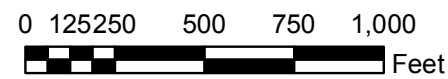
Updated March 3, 2014

#### Legend

- A-1 Agricultural
- B-1 Business
- B-2 Highway Service
- B-3 Neighborhood Mixed Land Use
- B-4 Community Mixed Land Use
- PUD Planned Unit Development
- M-1 Industrial
- R-1A One-Family Rural Residential
- R-1B One-Family Low Density Residential
- R-1C One-Family Medium Density Residential
- R-1D Medium Density Residential
- R-1M Multiple Family Residential
- SOM State of Michigan
- Lansing
- Village of Dimondale

Township Section Map

06	05	04	03	02	01
07	08	09	10	11	12
18	17	16	<b>15</b>	14	13
19	20	21	22	23	24
30	29	28	27	26	25
31	32	33	34	35	36



# Zoning Map

## Windsor Charter Township Section 16

### Eaton County, Michigan

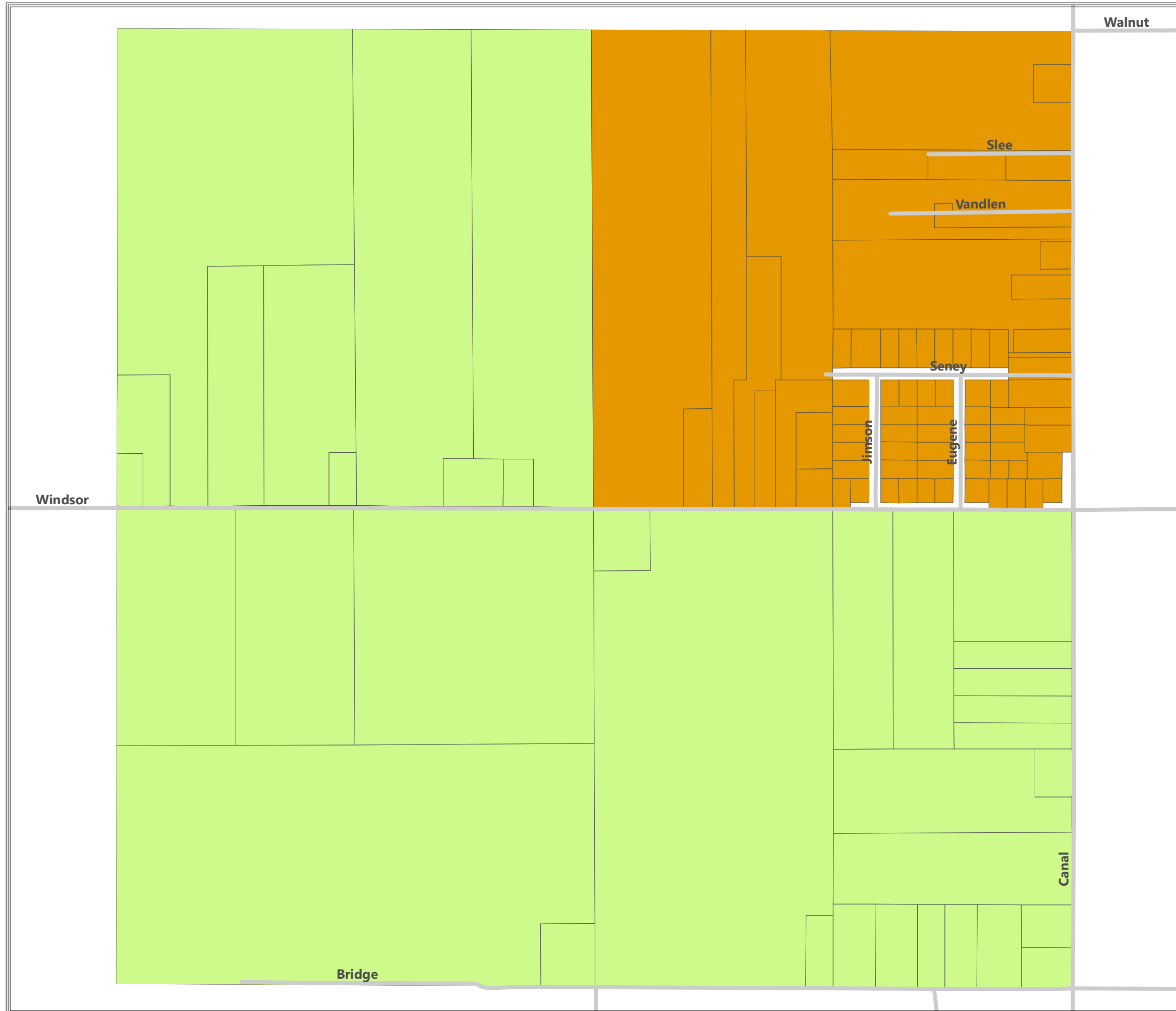
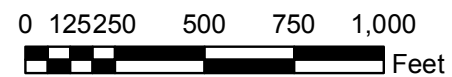
Updated March 3, 2014

#### Legend

- A-1 Agricultural
- B-1 Business
- B-2 Highway Service
- B-3 Neighborhood Mixed Land Use
- B-4 Community Mixed Land Use
- PUD Planned Unit Development
- M-1 Industrial
- R-1A One-Family Rural Residential
- R-1B One-Family Low Density Residential
- R-1C One-Family Medium Density Residential
- R-1D Medium Density Residential
- R-1M Multiple Family Residential
- SOM State of Michigan
- Lansing
- Village of Dimondale

Township Section Map

06	05	04	03	02	01
07	08	09	10	11	12
18	17	16	15	14	13
19	20	21	22	23	24
30	29	28	27	26	25
31	32	33	34	35	36



# Zoning Map

## Windsor Charter Township Section 17

### Eaton County, Michigan

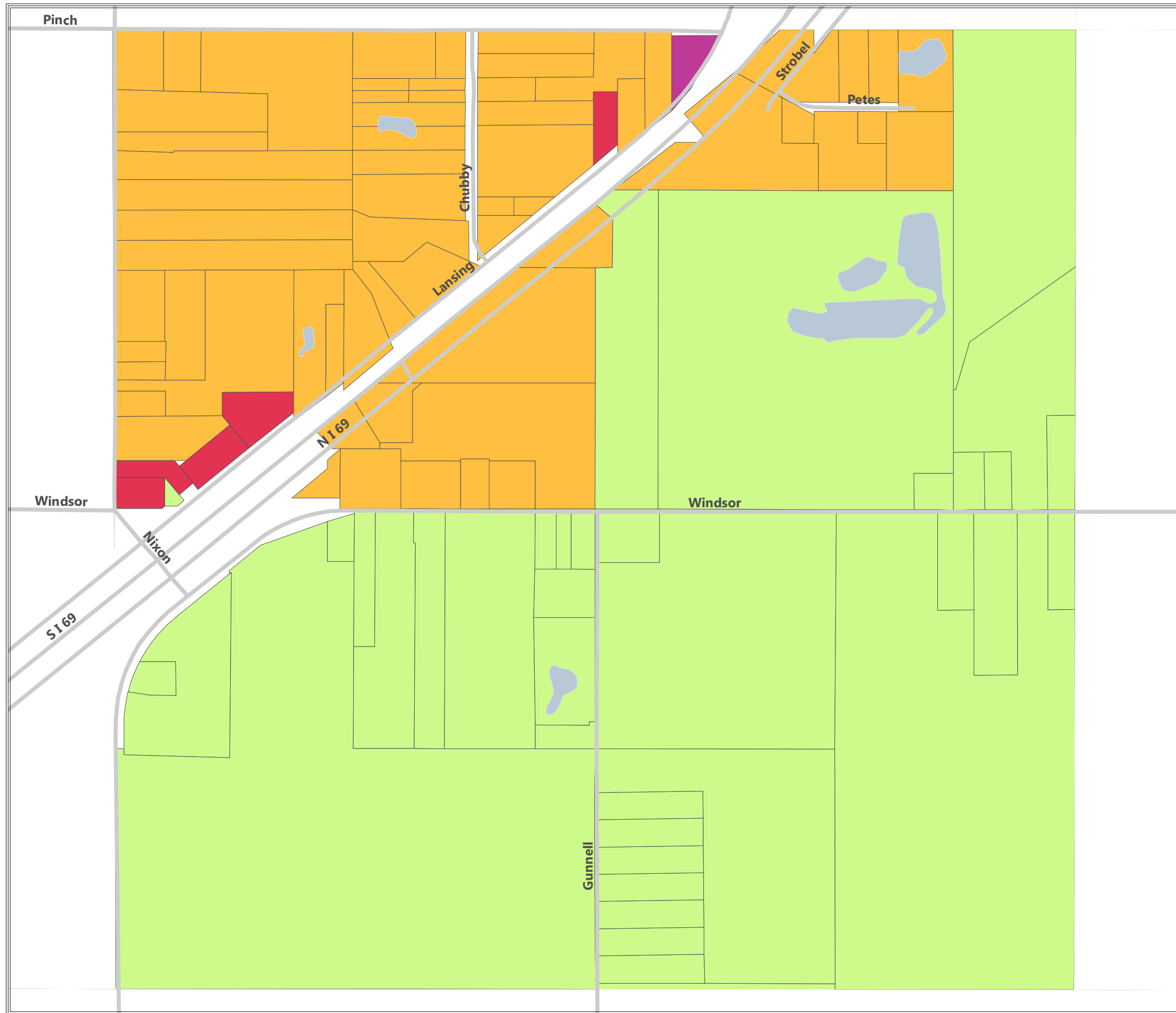
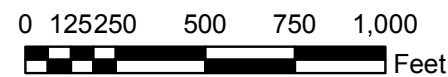
Updated March 3, 2014

#### Legend

- A-1 Agricultural
- B-1 Business
- B-2 Highway Service
- B-3 Neighborhood Mixed Land Use
- B-4 Community Mixed Land Use
- PUD Planned Unit Development
- M-1 Industrial
- R-1A One-Family Rural Residential
- R-1B One-Family Low Density Residential
- R-1C One-Family Medium Density Residential
- R-1D Medium Density Residential
- R-1M Multiple Family Residential
- SOM State of Michigan
- Lansing
- Village of Dimondale

#### Township Section Map

06	05	04	03	02	01
07	08	09	10	11	12
18	<b>17</b>	16	15	14	13
19	20	21	22	23	24
30	29	28	27	26	25
31	32	33	34	35	36



# Zoning Map

## Windsor Charter Township Section 18

### Eaton County, Michigan

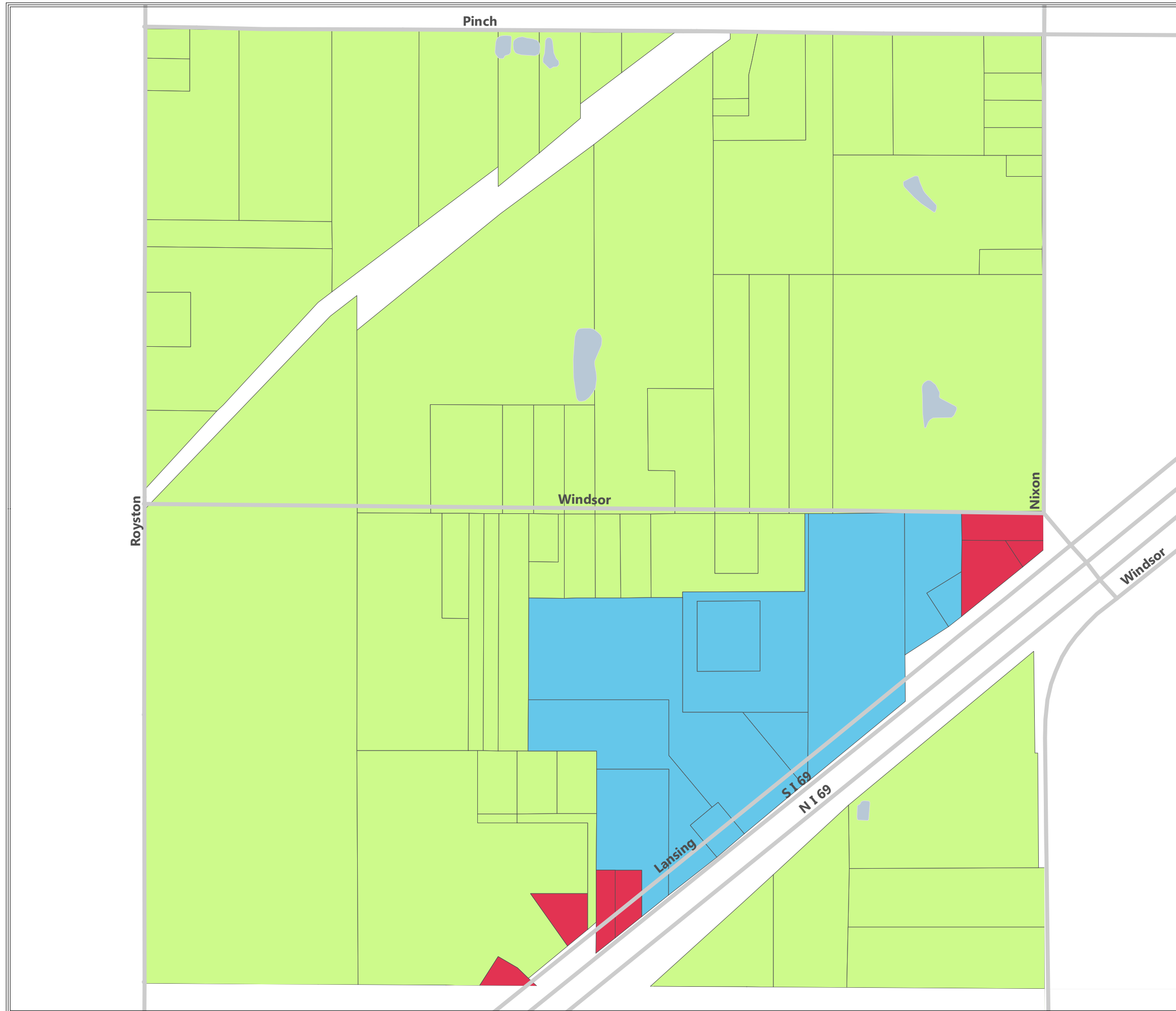
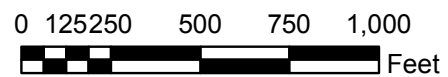
Updated March 3, 2014

#### Legend

- A-1 Agricultural
- B-1 Business
- B-2 Highway Service
- B-3 Neighborhood Mixed Land Use
- B-4 Community Mixed Land Use
- PUD Planned Unit Development
- M-1 Industrial
- R-1A One-Family Rural Residential
- R-1B One-Family Low Density Residential
- R-1C One-Family Medium Density Residential
- R-1D Medium Density Residential
- R-1M Multiple Family Residential
- SOM State of Michigan
- Lansing
- Village of Dimondale

#### Township Section Map

06	05	04	03	02	01
07	08	09	10	11	12
<b>18</b>	17	16	15	14	13
19	20	21	22	23	24
30	29	28	27	26	25
31	32	33	34	35	36



# Zoning Map

## Windsor Charter Township Section 19

### Eaton County, Michigan

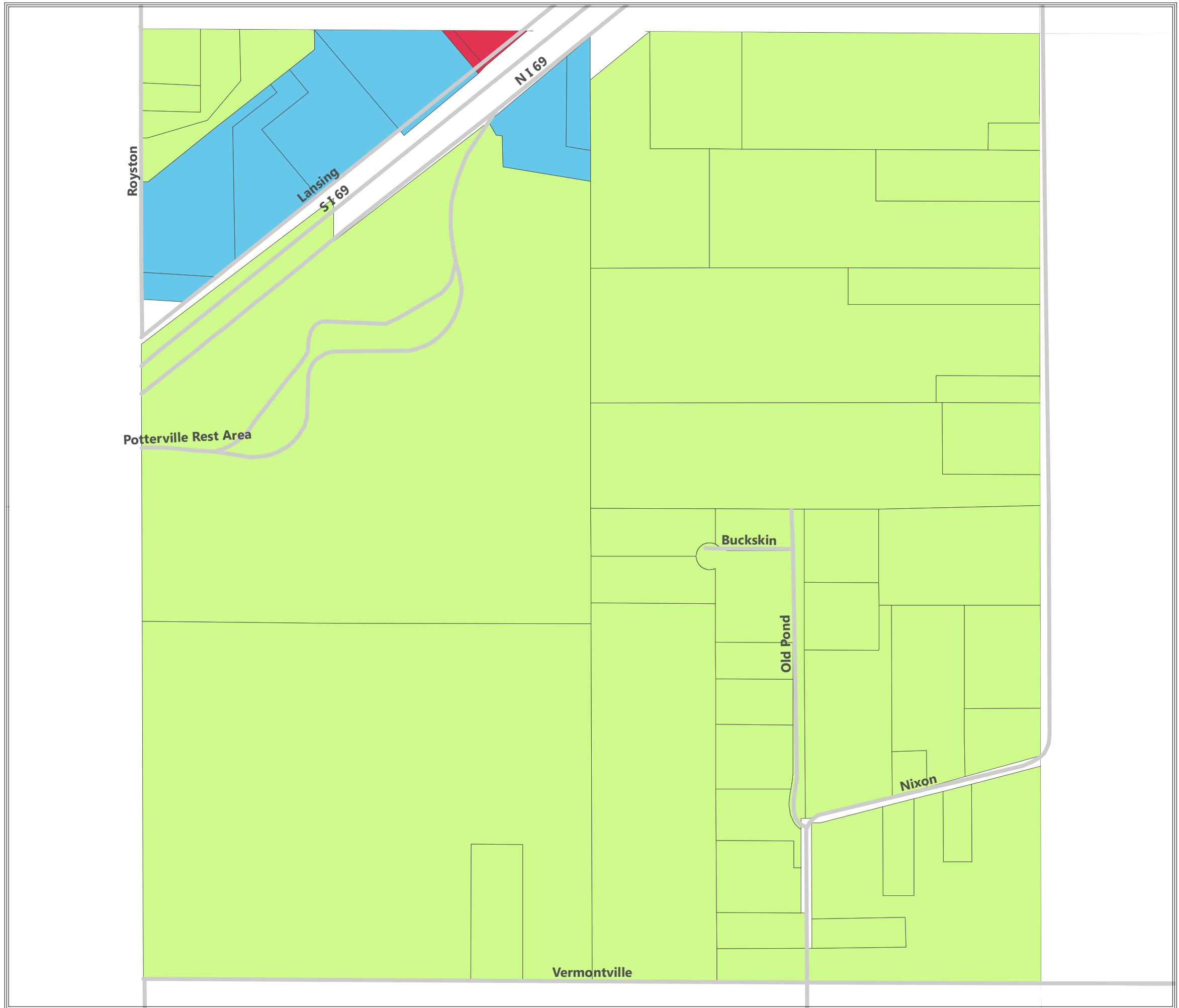
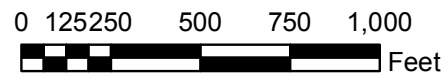
Updated March 3, 2014

#### Legend

- A-1 Agricultural
- B-1 Business
- B-2 Highway Service
- B-3 Neighborhood Mixed Land Use
- B-4 Community Mixed Land Use
- PUD Planned Unit Development
- M-1 Industrial
- R-1A One-Family Rural Residential
- R-1B One-Family Low Density Residential
- R-1C One-Family Medium Density Residential
- R-1D Medium Density Residential
- R-1M Multiple Family Residential
- SOM State of Michigan
- Lansing
- Village of Dimondale

Township Section Map

06	05	04	03	02	01
07	08	09	10	11	12
18	17	16	15	14	13
<b>19</b>	20	21	22	23	24
30	29	28	27	26	25
31	32	33	34	35	36



# Zoning Map

## Windsor Charter Township Section 20

### Eaton County, Michigan

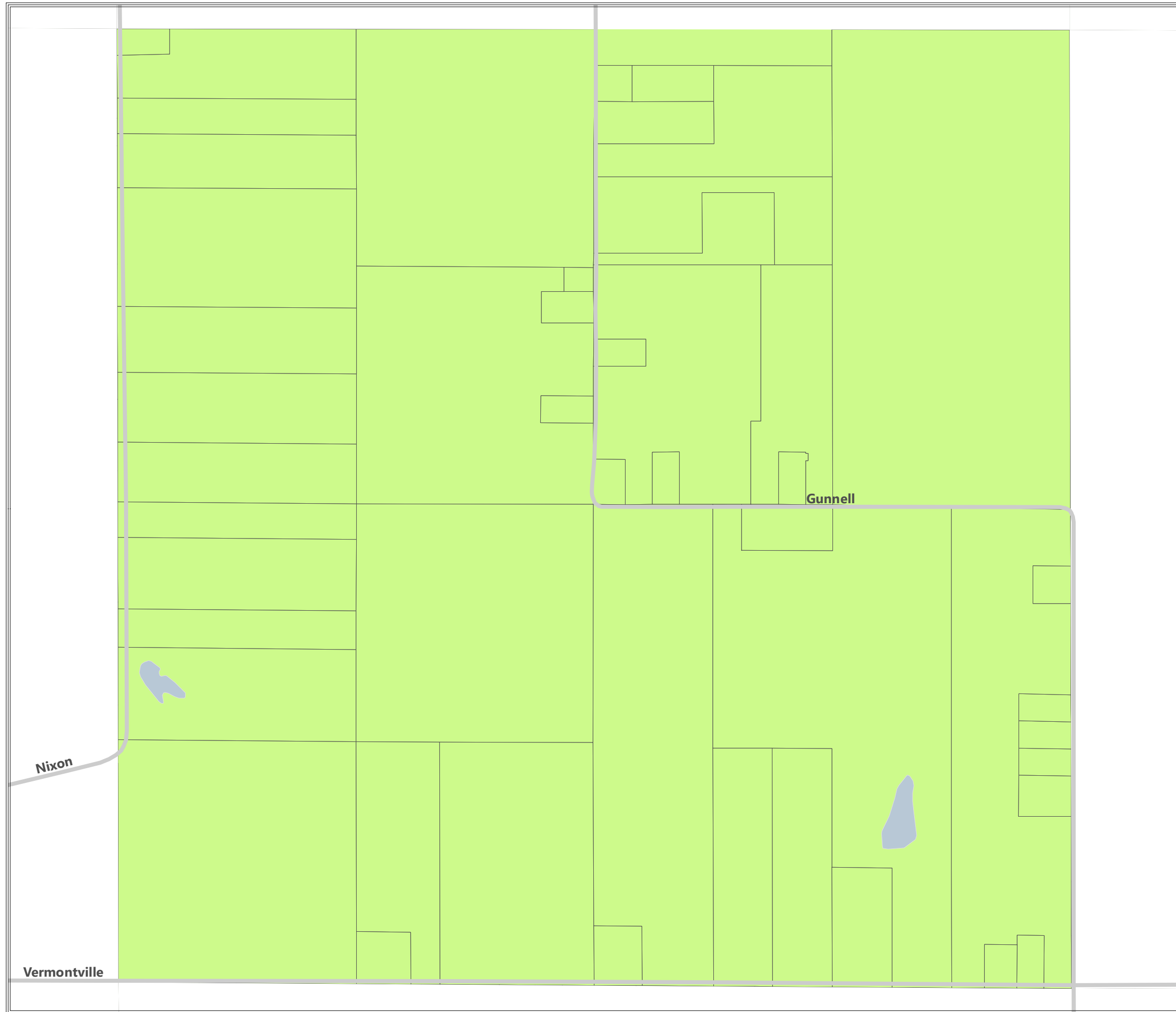
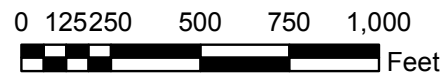
Updated March 3, 2014

#### Legend

- A-1 Agricultural
- B-1 Business
- B-2 Highway Service
- B-3 Neighborhood Mixed Land Use
- B-4 Community Mixed Land Use
- PUD Planned Unit Development
- M-1 Industrial
- R-1A One-Family Rural Residential
- R-1B One-Family Low Density Residential
- R-1C One-Family Medium Density Residential
- R-1D Medium Density Residential
- R-1M Multiple Family Residential
- SOM State of Michigan
- Lansing
- Village of Dimondale

Township Section Map

06	05	04	03	02	01
07	08	09	10	11	12
18	17	16	15	14	13
19	<b>20</b>	21	22	23	24
30	29	28	27	26	25
31	32	33	34	35	36



# Zoning Map

## Windsor Charter Township Section 21

### Eaton County, Michigan

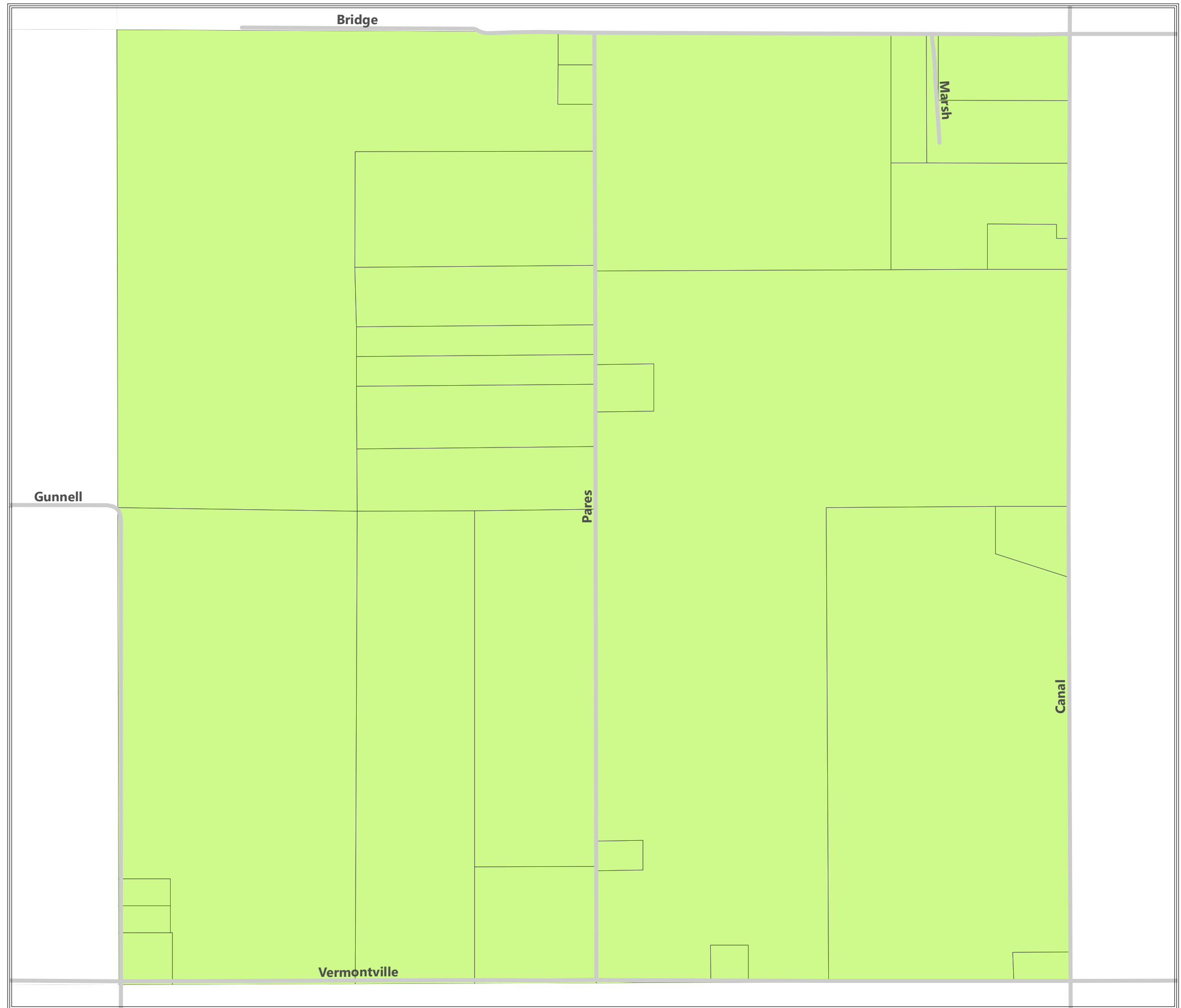
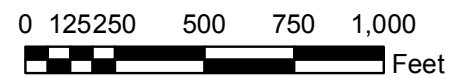
Updated March 3, 2014

#### Legend

- A-1 Agricultural
- B-1 Business
- B-2 Highway Service
- B-3 Neighborhood Mixed Land Use
- B-4 Community Mixed Land Use
- PUD Planned Unit Development
- M-1 Industrial
- R-1A One-Family Rural Residential
- R-1B One-Family Low Density Residential
- R-1C One-Family Medium Density Residential
- R-1D Medium Density Residential
- R-1M Multiple Family Residential
- SOM State of Michigan
- Lansing
- Village of Dimondale

Township Section Map

06	05	04	03	02	01
07	08	09	10	11	12
18	17	16	15	14	13
19	20	<b>21</b>	22	23	24
30	29	28	27	26	25
31	32	33	34	35	36





# Zoning Map

## Windsor Charter Township Section 22

### Eaton County, Michigan

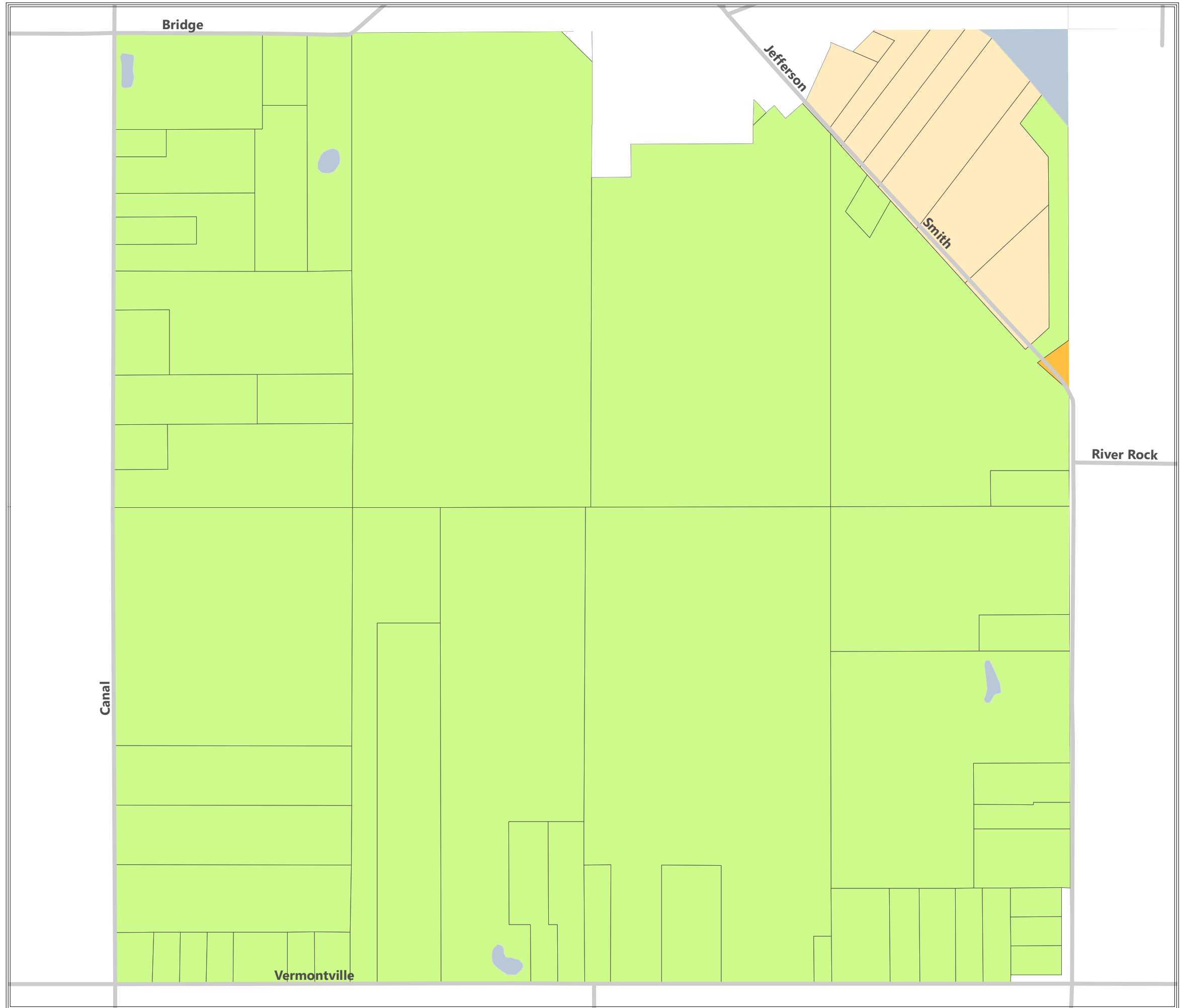
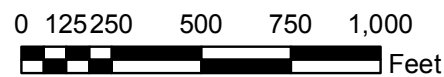
Updated March 3, 2014

#### Legend

- A-1 Agricultural
- B-1 Business
- B-2 Highway Service
- B-3 Neighborhood Mixed Land Use
- B-4 Community Mixed Land Use
- PUD Planned Unit Development
- M-1 Industrial
- R-1A One-Family Rural Residential
- R-1B One-Family Low Density Residential
- R-1C One-Family Medium Density Residential
- R-1D Medium Density Residential
- R-1M Multiple Family Residential
- SOM State of Michigan
- Lansing
- Village of Dimondale

Township Section Map

06	05	04	03	02	01
07	08	09	10	11	12
18	17	16	15	14	13
19	20	21	<b>22</b>	23	24
30	29	28	27	26	25
31	32	33	34	35	36



# Zoning Map

## Windsor Charter Township Section 23

### Eaton County, Michigan

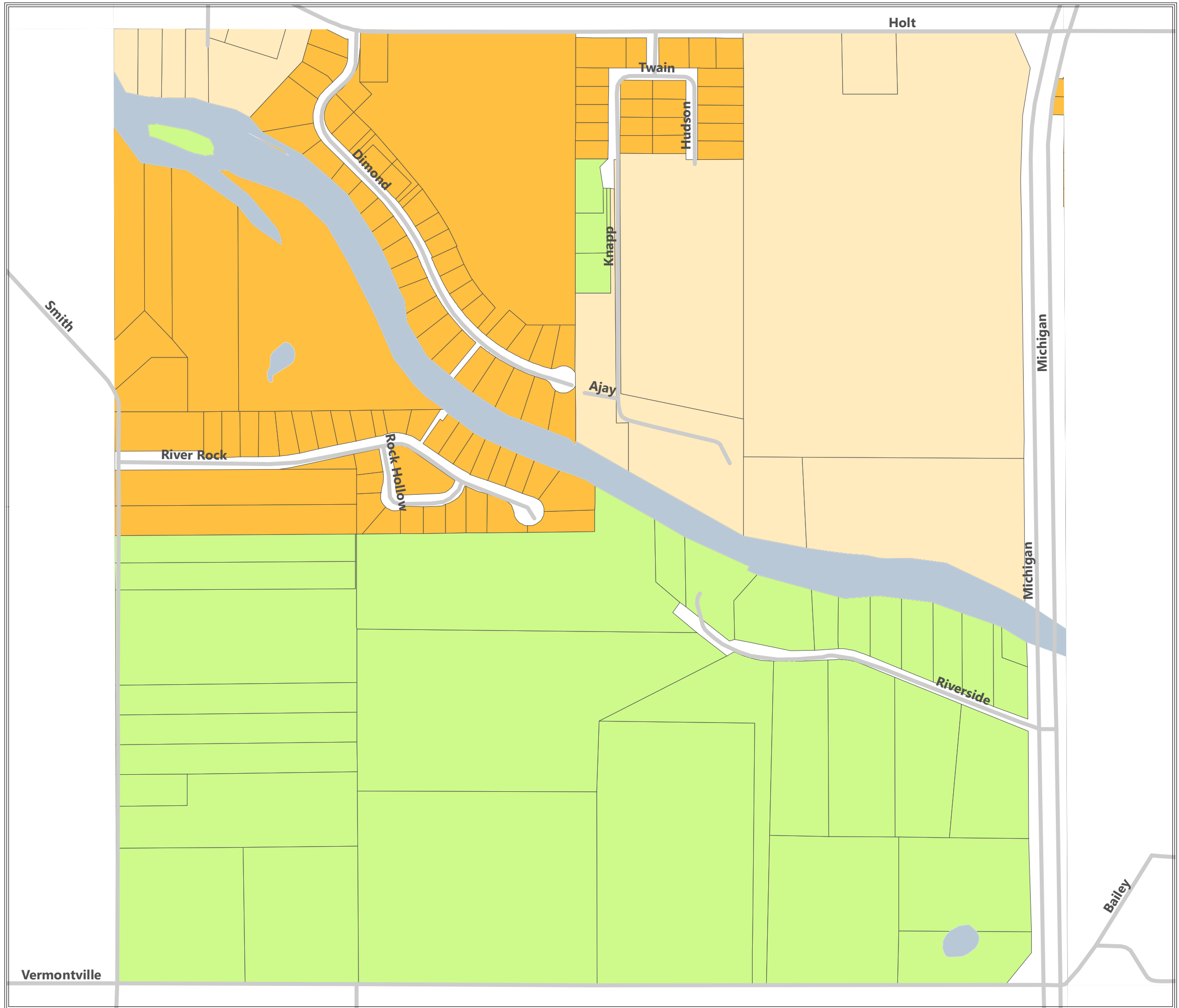
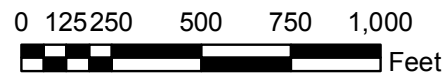
Updated March 3, 2014

#### Legend

- A-1 Agricultural
- B-1 Business
- B-2 Highway Service
- B-3 Neighborhood Mixed Land Use
- B-4 Community Mixed Land Use
- PUD Planned Unit Development
- M-1 Industrial
- R-1A One-Family Rural Residential
- R-1B One-Family Low Density Residential
- R-1C One-Family Medium Density Residential
- R-1D Medium Density Residential
- R-1M Multiple Family Residential
- SOM State of Michigan
- Lansing
- Village of Dimondale

#### Township Section Map

06	05	04	03	02	01
07	08	09	10	11	12
18	17	16	15	14	13
19	20	21	22	23	24
30	29	28	27	26	25
31	32	33	34	35	36



# Zoning Map

## Windsor Charter Township Section 24

### Eaton County, Michigan

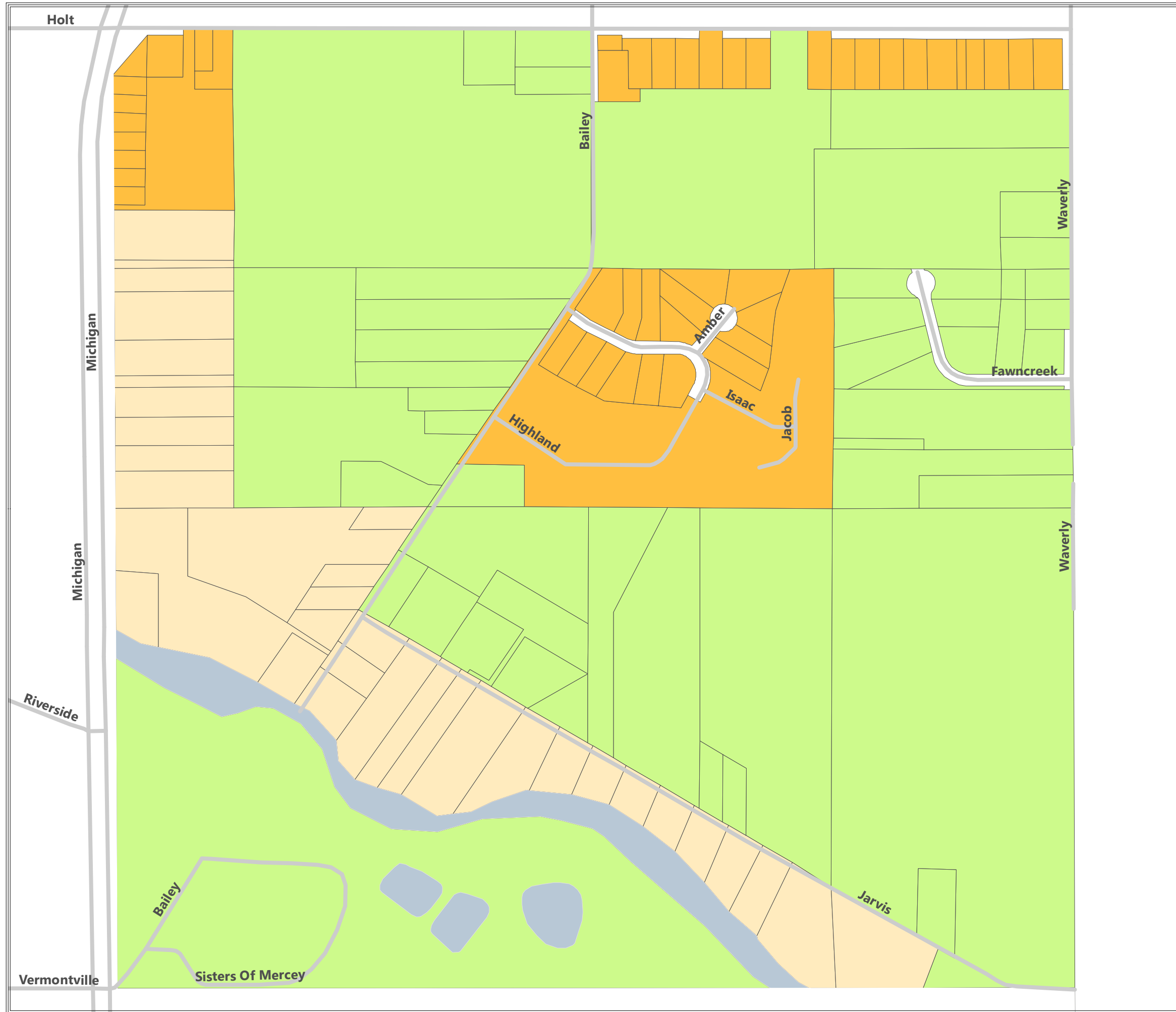
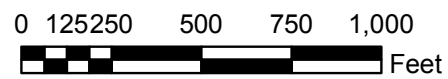
Updated March 3, 2014

#### Legend

- A-1 Agricultural
- B-1 Business
- B-2 Highway Service
- B-3 Neighborhood Mixed Land Use
- B-4 Community Mixed Land Use
- PUD Planned Unit Development
- M-1 Industrial
- R-1A One-Family Rural Residential
- R-1B One-Family Low Density Residential
- R-1C One-Family Medium Density Residential
- R-1D Medium Density Residential
- R-1M Multiple Family Residential
- SOM State of Michigan
- Lansing
- Village of Dimondale

#### Township Section Map

06	05	04	03	02	01
07	08	09	10	11	12
18	17	16	15	14	13
19	20	21	22	23	24
30	29	28	27	26	25
31	32	33	34	35	36



# Zoning Map

## Windsor Charter Township Section 25

### Eaton County, Michigan

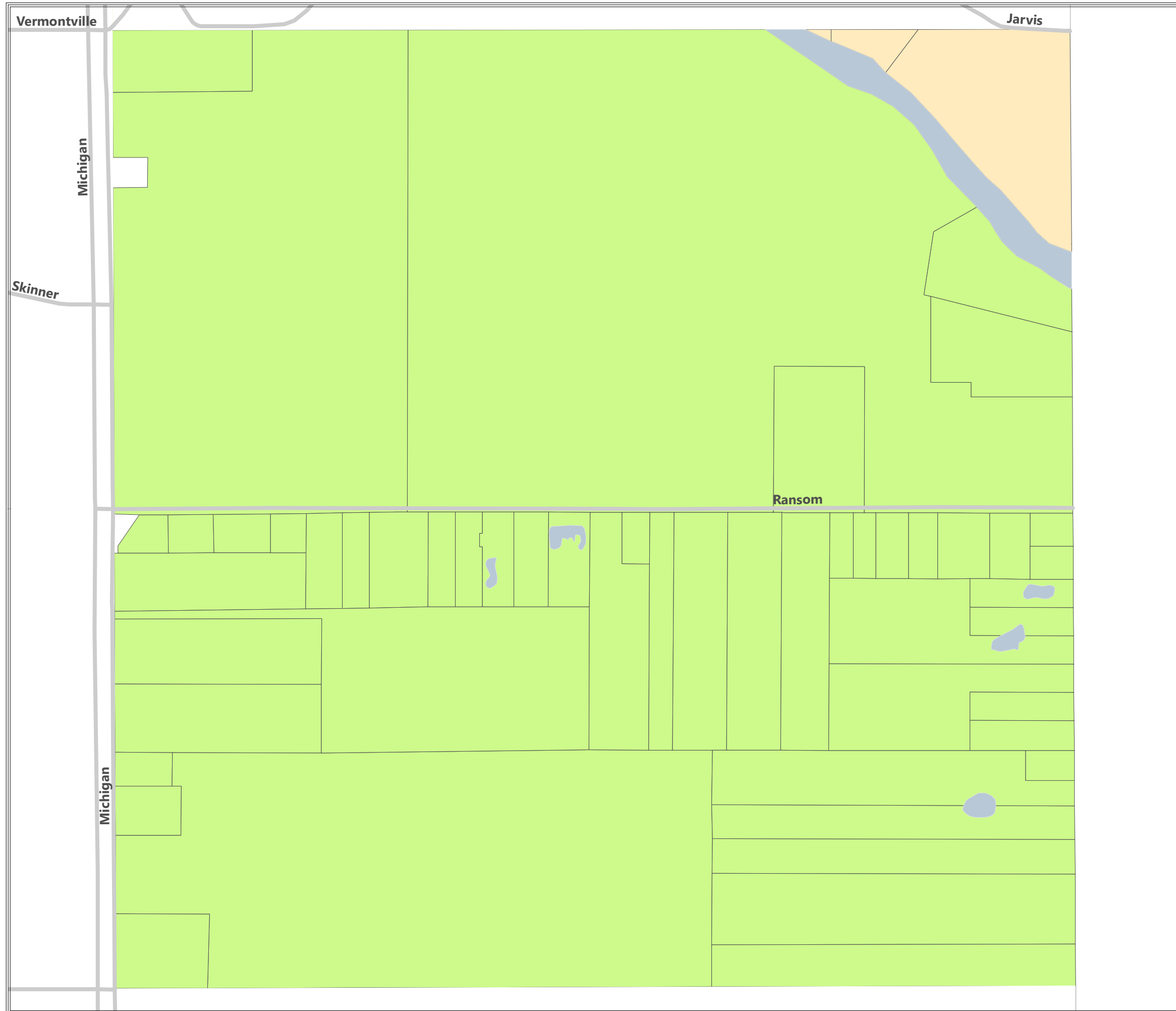
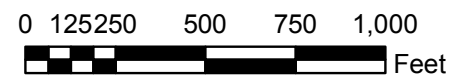
Updated March 3, 2014

#### Legend

- A-1 Agricultural
- B-1 Business
- B-2 Highway Service
- B-3 Neighborhood Mixed Land Use
- B-4 Community Mixed Land Use
- PUD Planned Unit Development
- M-1 Industrial
- R-1A One-Family Rural Residential
- R-1B One-Family Low Density Residential
- R-1C One-Family Medium Density Residential
- R-1D Medium Density Residential
- R-1M Multiple Family Residential
- SOM State of Michigan
- Lansing
- Village of Dimondale

Township Section Map

06	05	04	03	02	01
07	08	09	10	11	12
18	17	16	15	14	13
19	20	21	22	23	24
30	29	28	27	26	<b>25</b>
31	32	33	34	35	36



# Zoning Map

## Windsor Charter Township Section 26

### Eaton County, Michigan

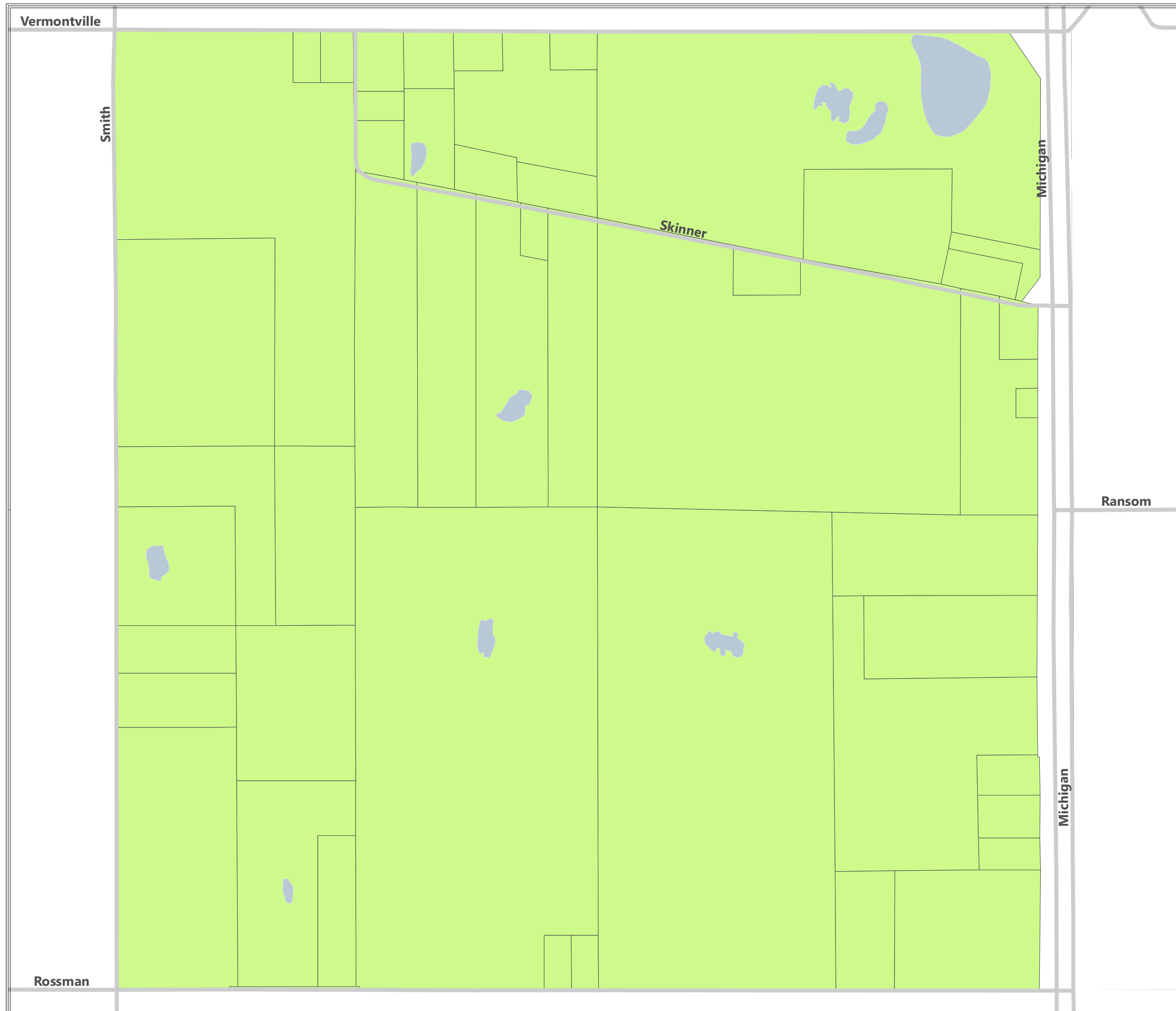
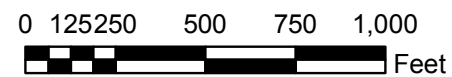
Updated March 3, 2014

#### Legend

- A-1 Agricultural
- B-1 Business
- B-2 Highway Service
- B-3 Neighborhood Mixed Land Use
- B-4 Community Mixed Land Use
- PUD Planned Unit Development
- M-1 Industrial
- R-1A One-Family Rural Residential
- R-1B One-Family Low Density Residential
- R-1C One-Family Medium Density Residential
- R-1D Medium Density Residential
- R-1M Multiple Family Residential
- SOM State of Michigan
- Lansing
- Village of Dimondale

Township Section Map

06	05	04	03	02	01
07	08	09	10	11	12
18	17	16	15	14	13
19	20	21	22	23	24
30	29	28	27	26	25
31	32	33	34	35	36



# Zoning Map

## Windsor Charter Township Section 27

### Eaton County, Michigan

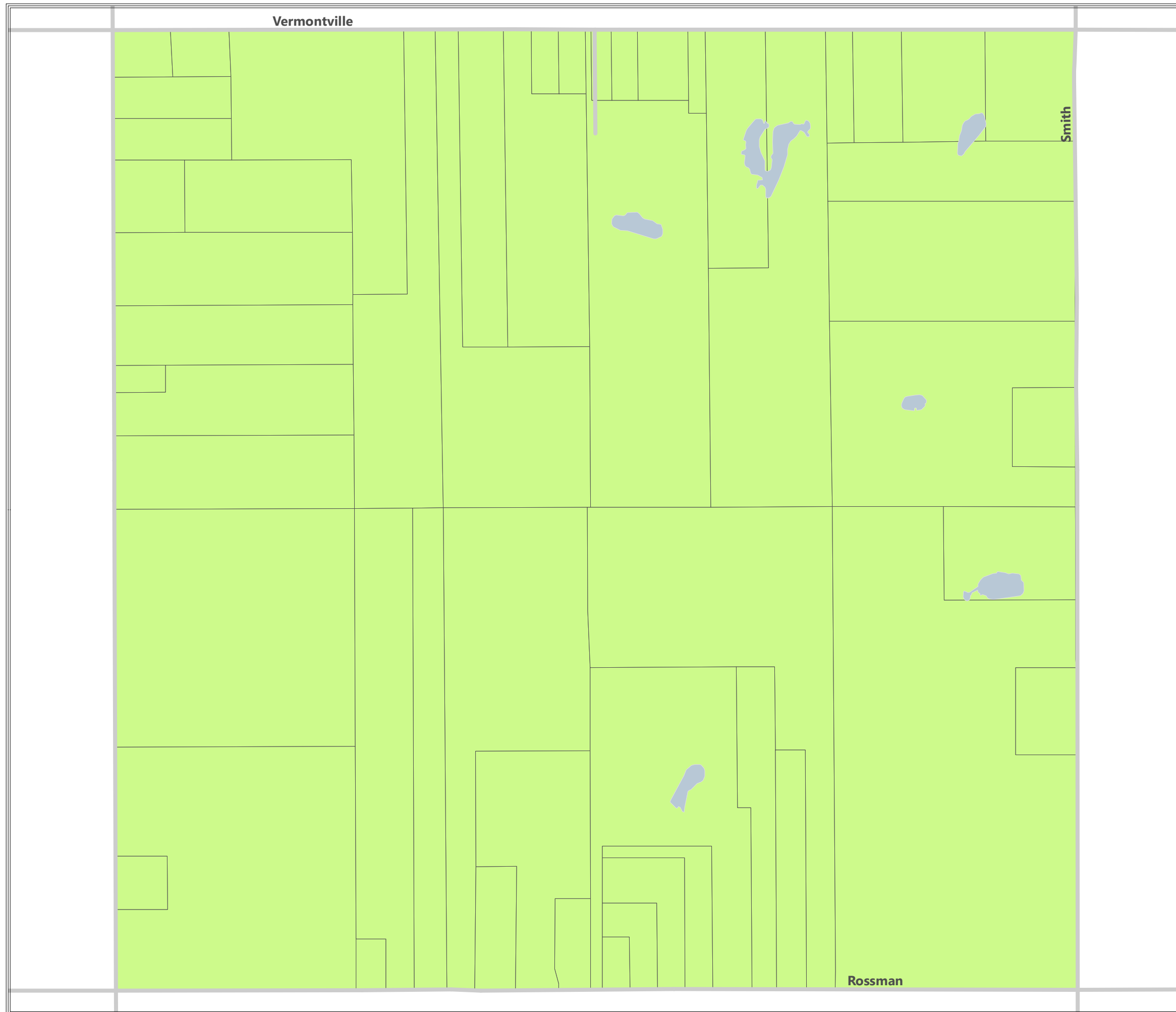
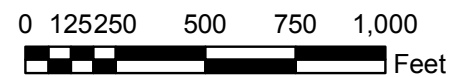
Updated March 3, 2014

#### Legend

- A-1 Agricultural
- B-1 Business
- B-2 Highway Service
- B-3 Neighborhood Mixed Land Use
- B-4 Community Mixed Land Use
- PUD Planned Unit Development
- M-1 Industrial
- R-1A One-Family Rural Residential
- R-1B One-Family Low Density Residential
- R-1C One-Family Medium Density Residential
- R-1D Medium Density Residential
- R-1M Multiple Family Residential
- SOM State of Michigan
- Lansing
- Village of Dimondale

#### Township Section Map

06	05	04	03	02	01
07	08	09	10	11	12
18	17	16	15	14	13
19	20	21	22	23	24
30	29	28	<b>27</b>	26	25
31	32	33	34	35	36



# Zoning Map

## Windsor Charter Township Section 28

### Eaton County, Michigan

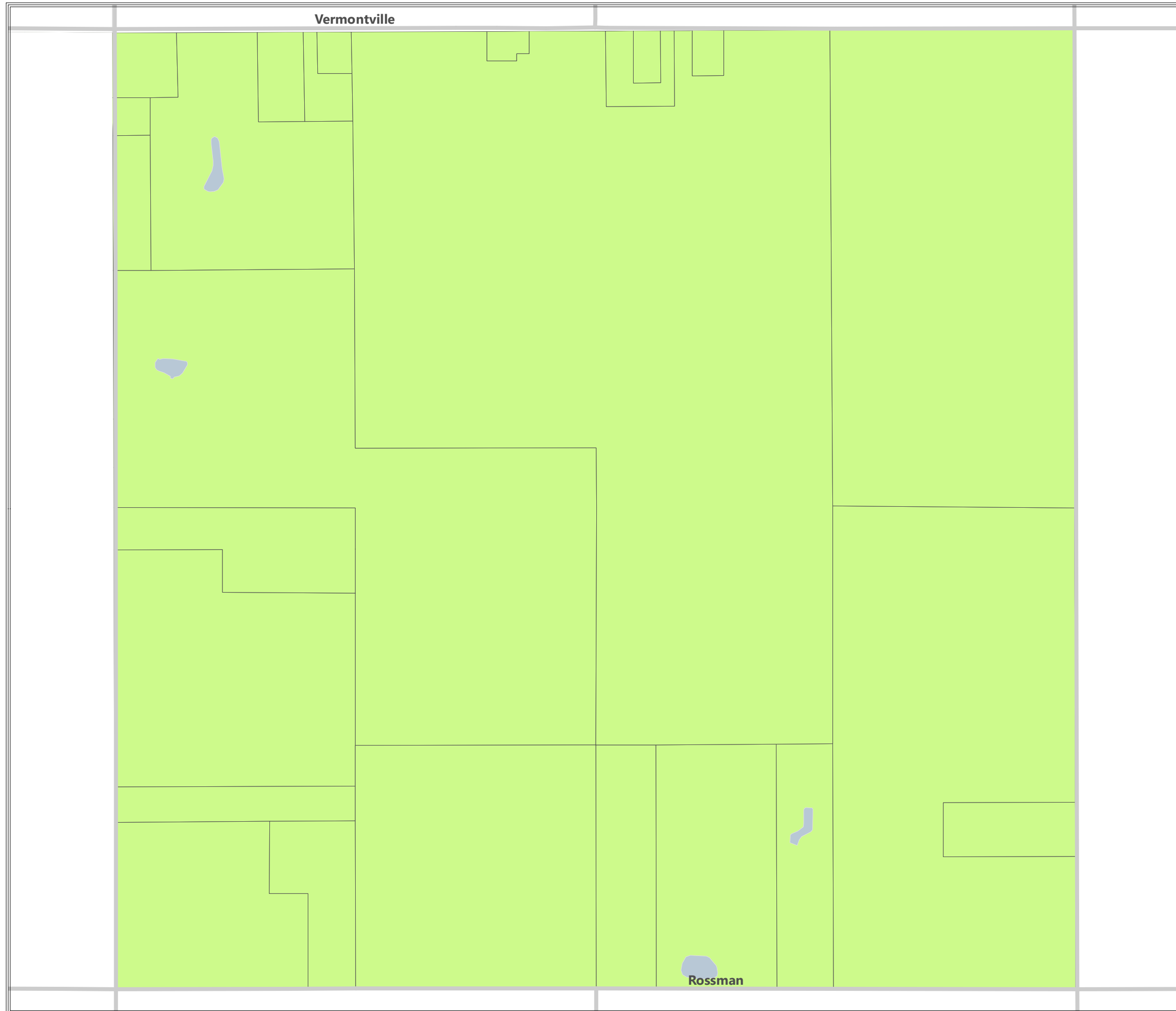
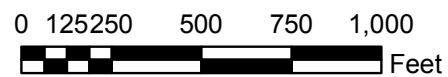
Updated March 3, 2014

#### Legend

- A-1 Agricultural
- B-1 Business
- B-2 Highway Service
- B-3 Neighborhood Mixed Land Use
- B-4 Community Mixed Land Use
- PUD Planned Unit Development
- M-1 Industrial
- R-1A One-Family Rural Residential
- R-1B One-Family Low Density Residential
- R-1C One-Family Medium Density Residential
- R-1D Medium Density Residential
- R-1M Multiple Family Residential
- SOM State of Michigan
- Lansing
- Village of Dimondale

#### Township Section Map

06	05	04	03	02	01
07	08	09	10	11	12
18	17	16	15	14	13
19	20	21	22	23	24
30	29	<b>28</b>	27	26	25
31	32	33	34	35	36





# Zoning Map

## Windsor Charter Township Section 29

### Eaton County, Michigan

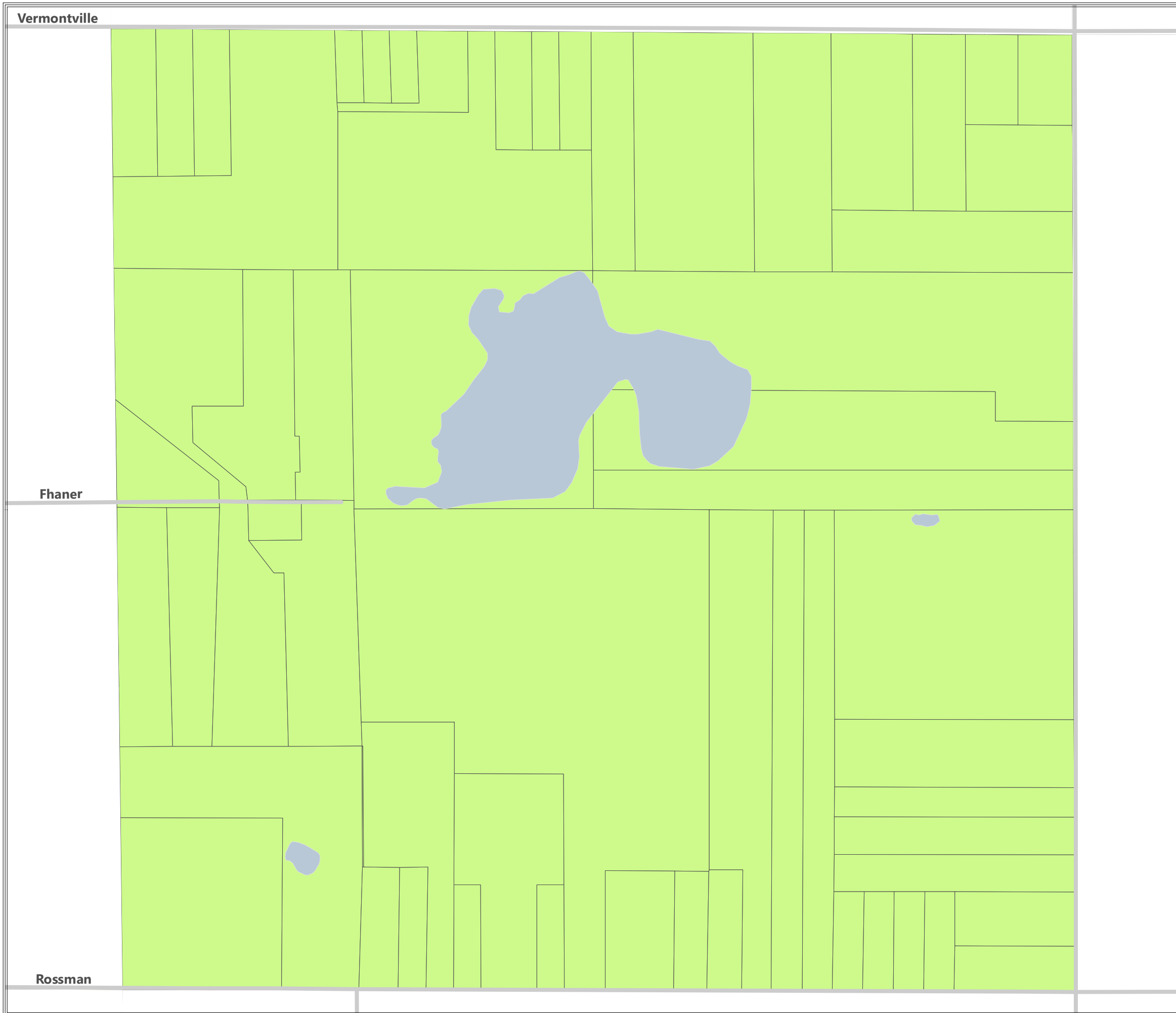
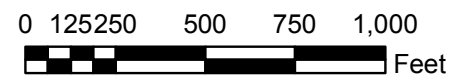
Updated March 3, 2014

#### Legend

- A-1 Agricultural
- B-1 Business
- B-2 Highway Service
- B-3 Neighborhood Mixed Land Use
- B-4 Community Mixed Land Use
- PUD Planned Unit Development
- M-1 Industrial
- R-1A One-Family Rural Residential
- R-1B One-Family Low Density Residential
- R-1C One-Family Medium Density Residential
- R-1D Medium Density Residential
- R-1M Multiple Family Residential
- SOM State of Michigan
- Lansing
- Village of Dimondale

#### Township Section Map

06	05	04	03	02	01
07	08	09	10	11	12
18	17	16	15	14	13
19	20	21	22	23	24
30	<b>29</b>	28	27	26	25
31	32	33	34	35	36



# Zoning Map

## Windsor Charter Township Section 30

### Eaton County, Michigan

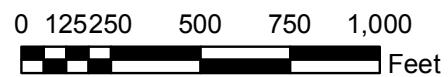
Updated March 3, 2014

#### Legend

- A-1 Agricultural
- B-1 Business
- B-2 Highway Service
- B-3 Neighborhood Mixed Land Use
- B-4 Community Mixed Land Use
- PUD Planned Unit Development
- M-1 Industrial
- R-1A One-Family Rural Residential
- R-1B One-Family Low Density Residential
- R-1C One-Family Medium Density Residential
- R-1D Medium Density Residential
- R-1M Multiple Family Residential
- SOM State of Michigan
- Lansing
- Village of Dimondale

Township Section Map

06	05	04	03	02	01
07	08	09	10	11	12
18	17	16	15	14	13
19	20	21	22	23	24
<b>30</b>	29	28	27	26	25
31	32	33	34	35	36



# Zoning Map

## Windsor Charter Township Section 31

### Eaton County, Michigan

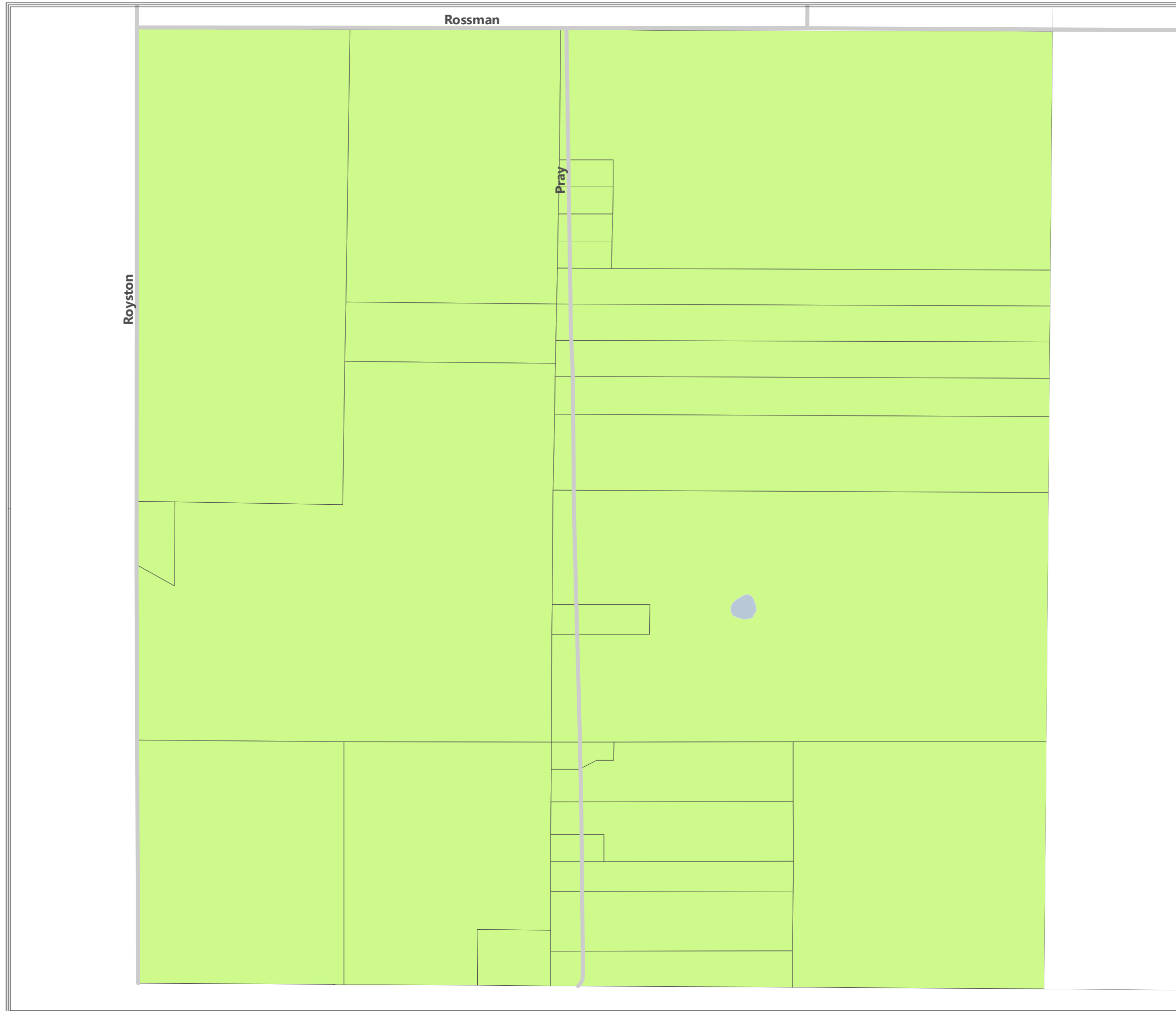
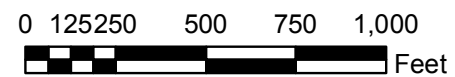
Updated March 3, 2014

#### Legend

- A-1 Agricultural
- B-1 Business
- B-2 Highway Service
- B-3 Neighborhood Mixed Land Use
- B-4 Community Mixed Land Use
- PUD Planned Unit Development
- M-1 Industrial
- R-1A One-Family Rural Residential
- R-1B One-Family Low Density Residential
- R-1C One-Family Medium Density Residential
- R-1D Medium Density Residential
- R-1M Multiple Family Residential
- SOM State of Michigan
- Lansing
- Village of Dimondale

Township Section Map

06	05	04	03	02	01
07	08	09	10	11	12
18	17	16	15	14	13
19	20	21	22	23	24
30	29	28	27	26	25
<b>31</b>	32	33	34	35	36



# Zoning Map

## Windsor Charter Township Section 32

### Eaton County, Michigan

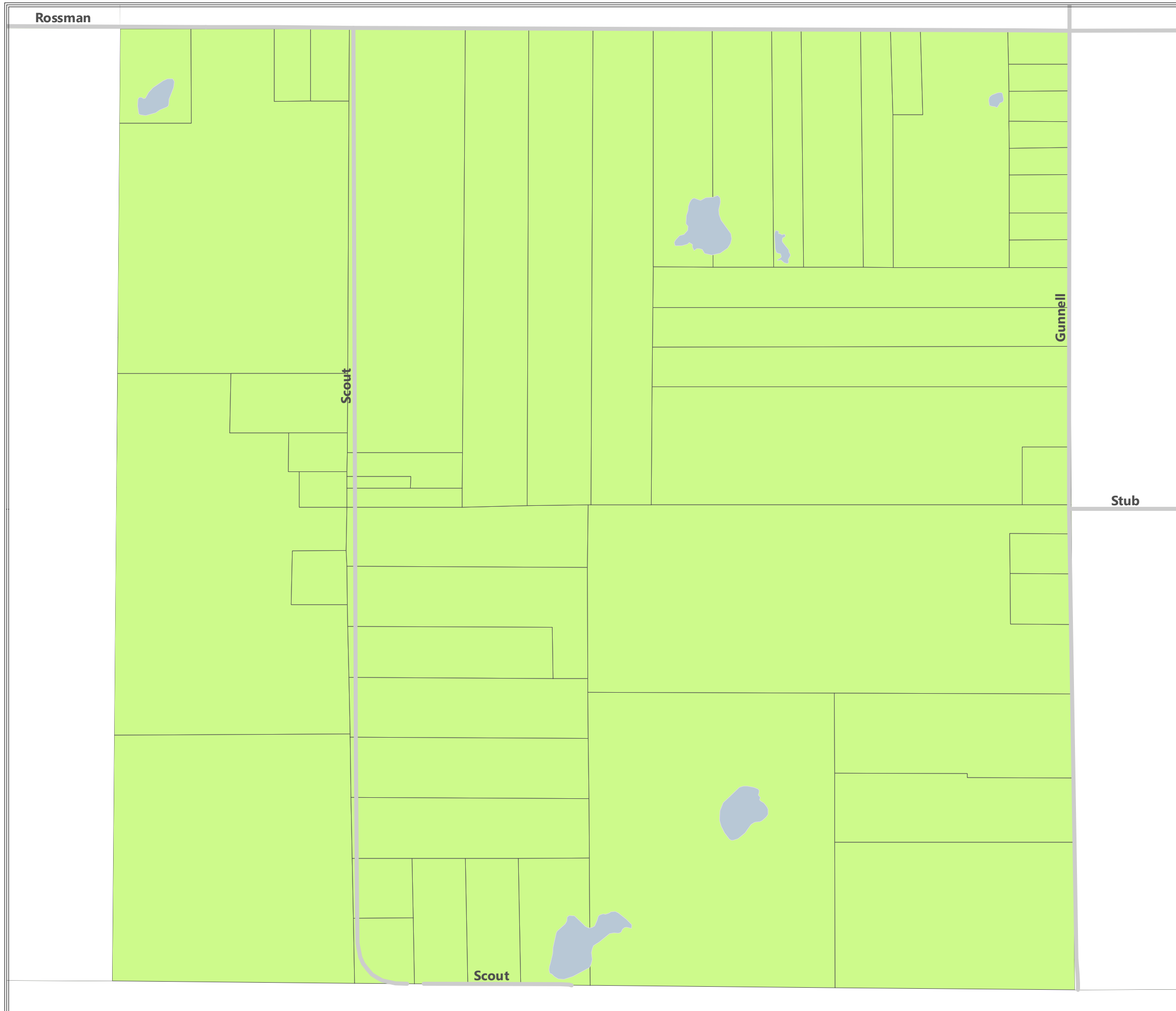
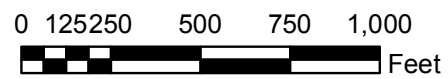
Updated March 3, 2014

#### Legend

- A-1 Agricultural
- B-1 Business
- B-2 Highway Service
- B-3 Neighborhood Mixed Land Use
- B-4 Community Mixed Land Use
- PUD Planned Unit Development
- M-1 Industrial
- R-1A One-Family Rural Residential
- R-1B One-Family Low Density Residential
- R-1C One-Family Medium Density Residential
- R-1D Medium Density Residential
- R-1M Multiple Family Residential
- SOM State of Michigan
- Lansing
- Village of Dimondale

Township Section Map

06	05	04	03	02	01
07	08	09	10	11	12
18	17	16	15	14	13
19	20	21	22	23	24
30	29	28	27	26	25
31	<b>32</b>	33	34	35	36



# Zoning Map

## Windsor Charter Township Section 33

### Eaton County, Michigan

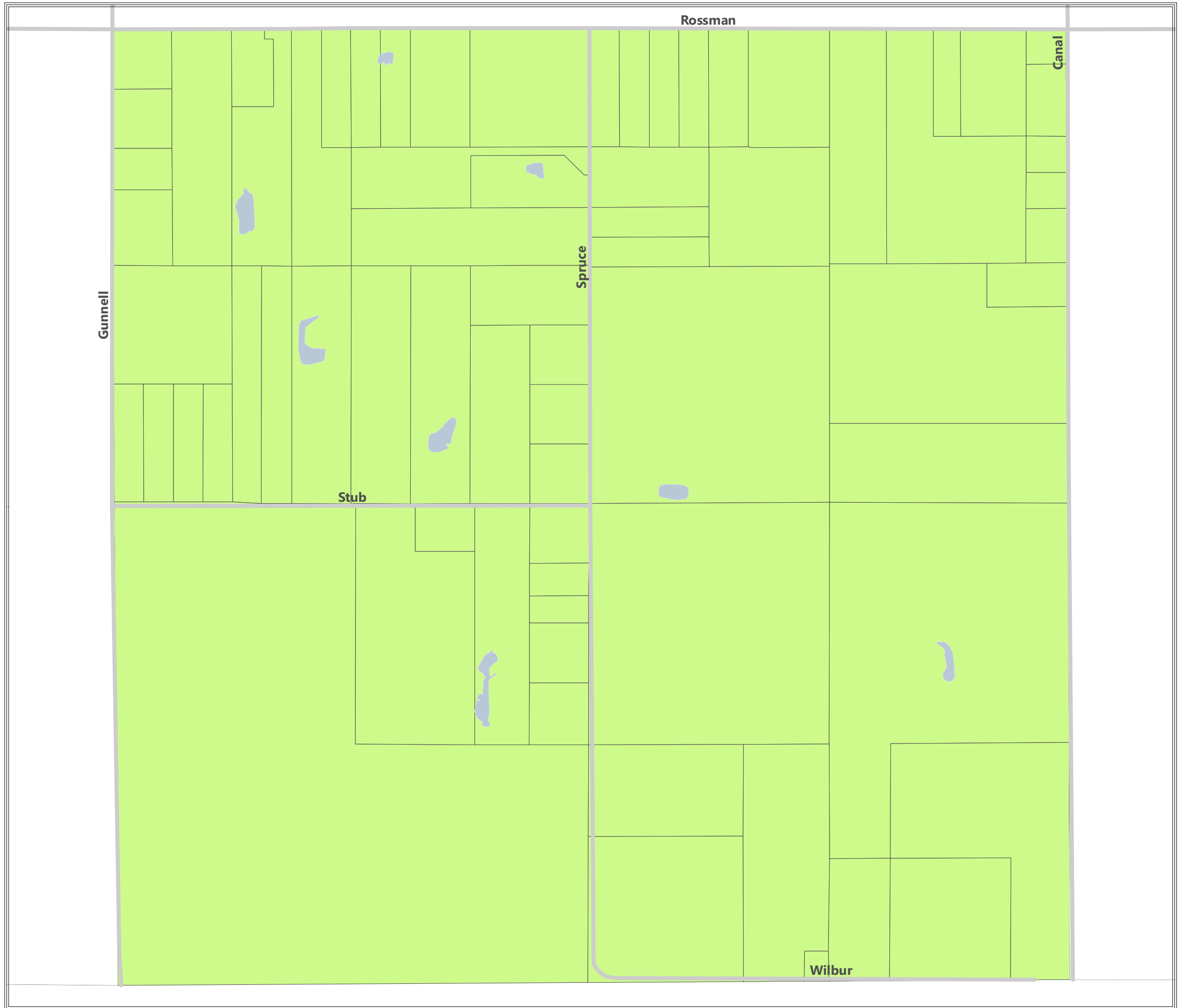
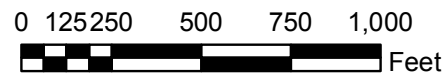
Updated March 3, 2014

#### Legend

- A-1 Agricultural
- B-1 Business
- B-2 Highway Service
- B-3 Neighborhood Mixed Land Use
- B-4 Community Mixed Land Use
- PUD Planned Unit Development
- M-1 Industrial
- R-1A One-Family Rural Residential
- R-1B One-Family Low Density Residential
- R-1C One-Family Medium Density Residential
- R-1D Medium Density Residential
- R-1M Multiple Family Residential
- SOM State of Michigan
- Lansing
- Village of Dimondale

Township Section Map

06	05	04	03	02	01
07	08	09	10	11	12
18	17	16	15	14	13
19	20	21	22	23	24
30	29	28	27	26	25
31	32	33	34	35	36



# Zoning Map

## Windsor Charter Township Section 34

### Eaton County, Michigan

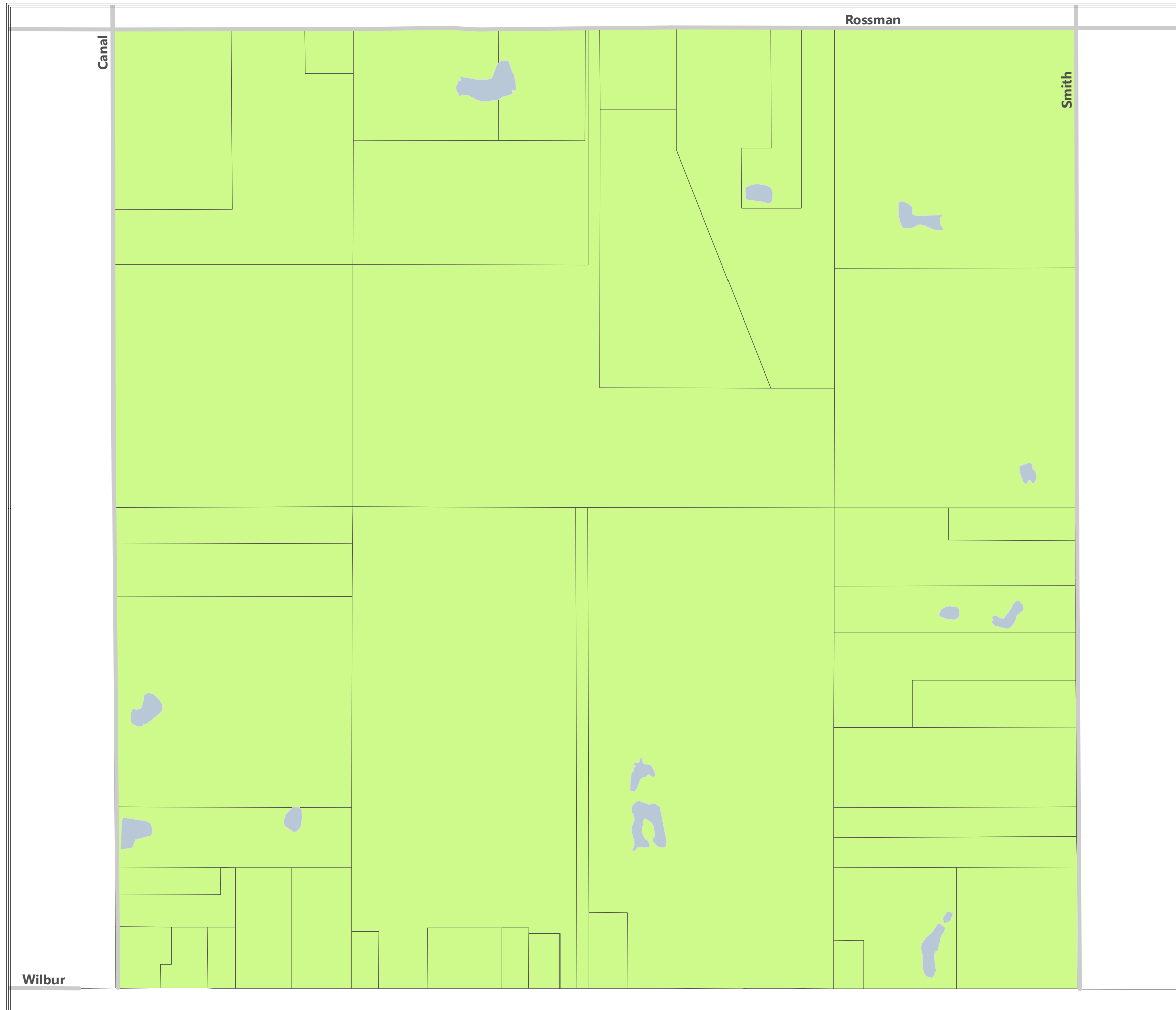
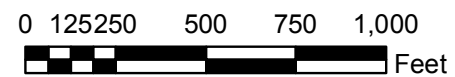
Updated March 3, 2014

**Legend**

- A-1 Agricultural
- B-1 Business
- B-2 Highway Service
- B-3 Neighborhood Mixed Land Use
- B-4 Community Mixed Land Use
- PUD Planned Unit Development
- M-1 Industrial
- R-1A One-Family Rural Residential
- R-1B One-Family Low Density Residential
- R-1C One-Family Medium Density Residential
- R-1D Medium Density Residential
- R-1M Multiple Family Residential
- SOM State of Michigan
- Lansing
- Village of Dimondale

Township Section Map

06	05	04	03	02	01
07	08	09	10	11	12
18	17	16	15	14	13
19	20	21	22	23	24
30	29	28	27	26	25
31	32	33	34	35	36



# Zoning Map

## Windsor Charter Township Section 35

### Eaton County, Michigan

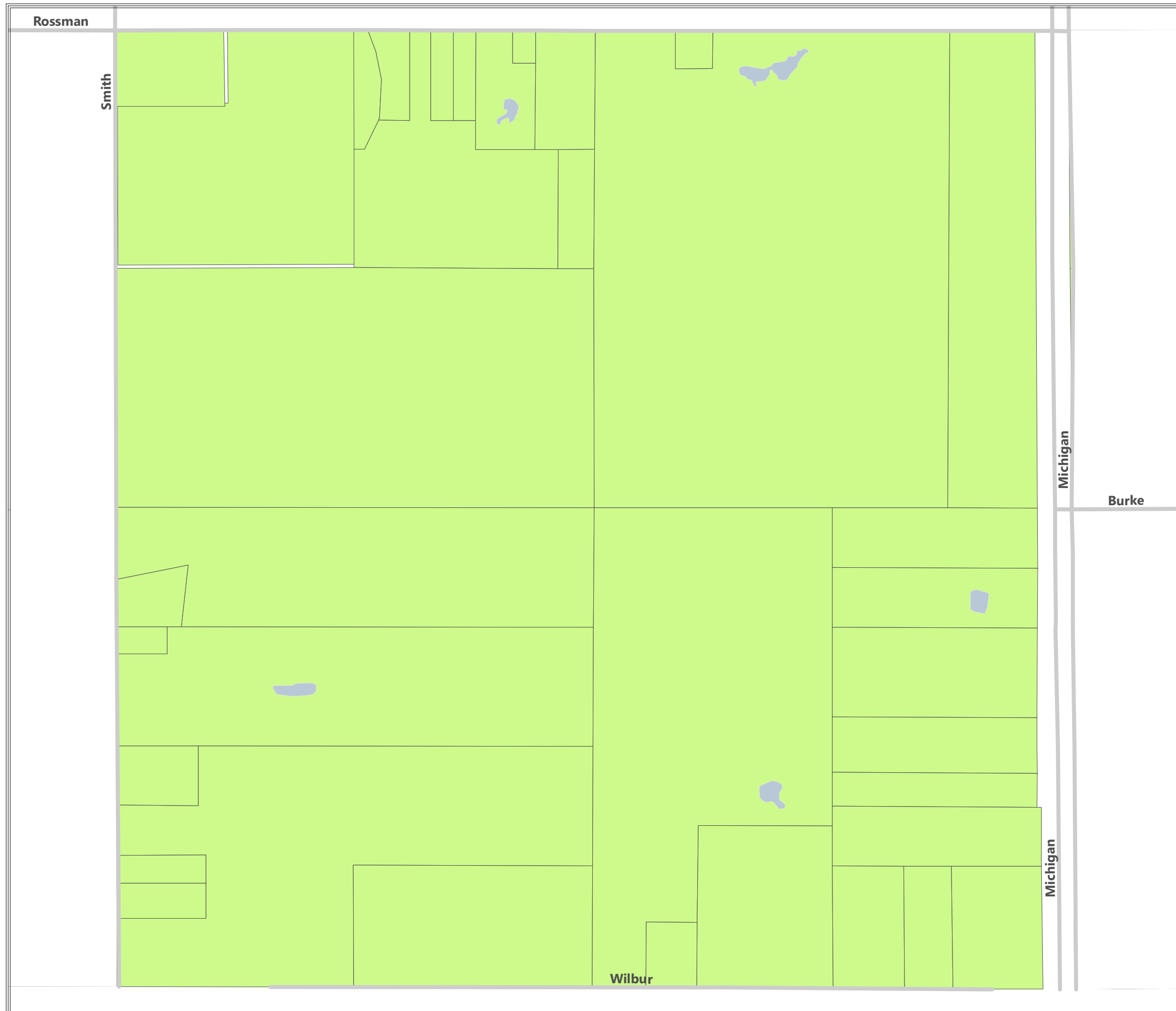
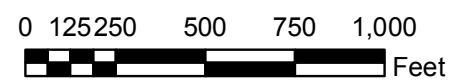
Updated March 3, 2014

#### Legend

- A-1 Agricultural
- B-1 Business
- B-2 Highway Service
- B-3 Neighborhood Mixed Land Use
- B-4 Community Mixed Land Use
- PUD Planned Unit Development
- M-1 Industrial
- R-1A One-Family Rural Residential
- R-1B One-Family Low Density Residential
- R-1C One-Family Medium Density Residential
- R-1D Medium Density Residential
- R-1M Multiple Family Residential
- SOM State of Michigan
- Lansing
- Village of Dimondale

Township Section Map

06	05	04	03	02	01
07	08	09	10	11	12
18	17	16	15	14	13
19	20	21	22	23	24
30	29	28	27	26	25
31	32	33	34	35	36





# Zoning Map

## Windsor Charter Township Section 36

### Eaton County, Michigan

Updated March 3, 2014

#### Legend

- A-1 Agricultural
- B-1 Business
- B-2 Highway Service
- B-3 Neighborhood Mixed Land Use
- B-4 Community Mixed Land Use
- PUD Planned Unit Development
- M-1 Industrial
- R-1A One-Family Rural Residential
- R-1B One-Family Low Density Residential
- R-1C One-Family Medium Density Residential
- R-1D Medium Density Residential
- R-1M Multiple Family Residential
- SOM State of Michigan
- Lansing
- Village of Dimondale

Township Section Map

06	05	04	03	02	01
07	08	09	10	11	12
18	17	16	15	14	13
19	20	21	22	23	24
30	29	28	27	26	25
31	32	33	34	35	36

